

Miami-Dade County Parks & Recreation Department  
***Sign Implementation Manual***  
August 2009

# {INTRODUCTION}

The Sign Implementation Manual contains the Miami-Dade County Parks and Recreation Department (MDCPRD) wayfinding plan signage system within parks, trails and marinas. This document consists of several layers of information needed in order to complete a wayfinding system. The following is a list of the sections and brief description of their use.

**Section One:** Implementing a Sign System - contains an action and reference check list for implementation, follow the visual plan for your specific project to know what information and steps are needed.

**Section Two:** Design Intent Documents - contains the sign palette and design intent documents. The sign types include facility gateway (entry) features, vehicular and pedestrian directional signs, rules, trail safety, orientation, educational and identification sign types. This section displays the various sign types and details each signs specifications, graphics, dimensions, materials, and colors. These designs specifications are to be followed by the sign fabricator for consistency throughout the county-wide sign system.

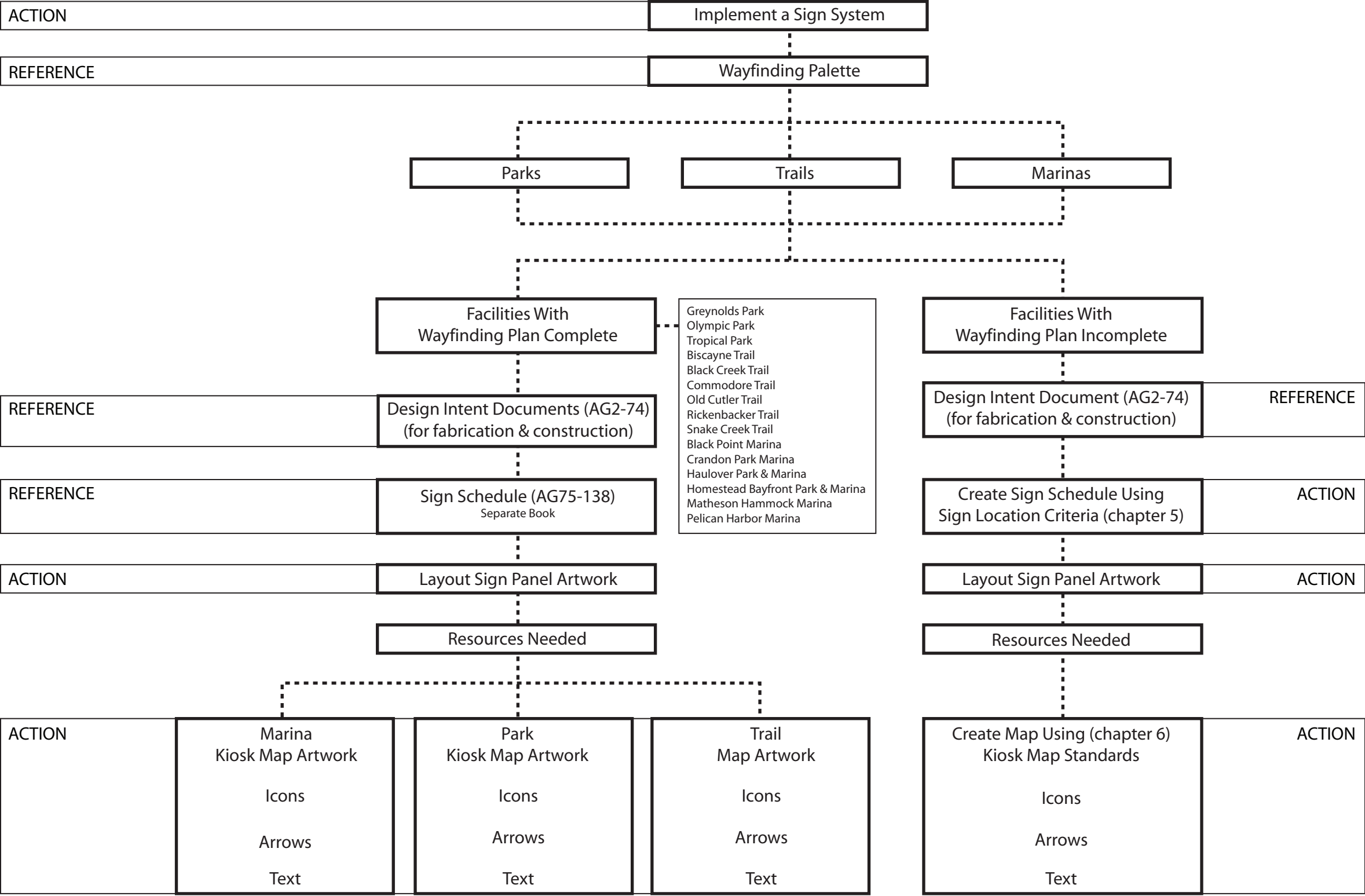
**Section Three:** Trail Maps and Etiquette – contains all the artwork and resource information necessary to plan and design the wayfinding system. This section displays all the prepared sign layouts including maps, rules, and icons.

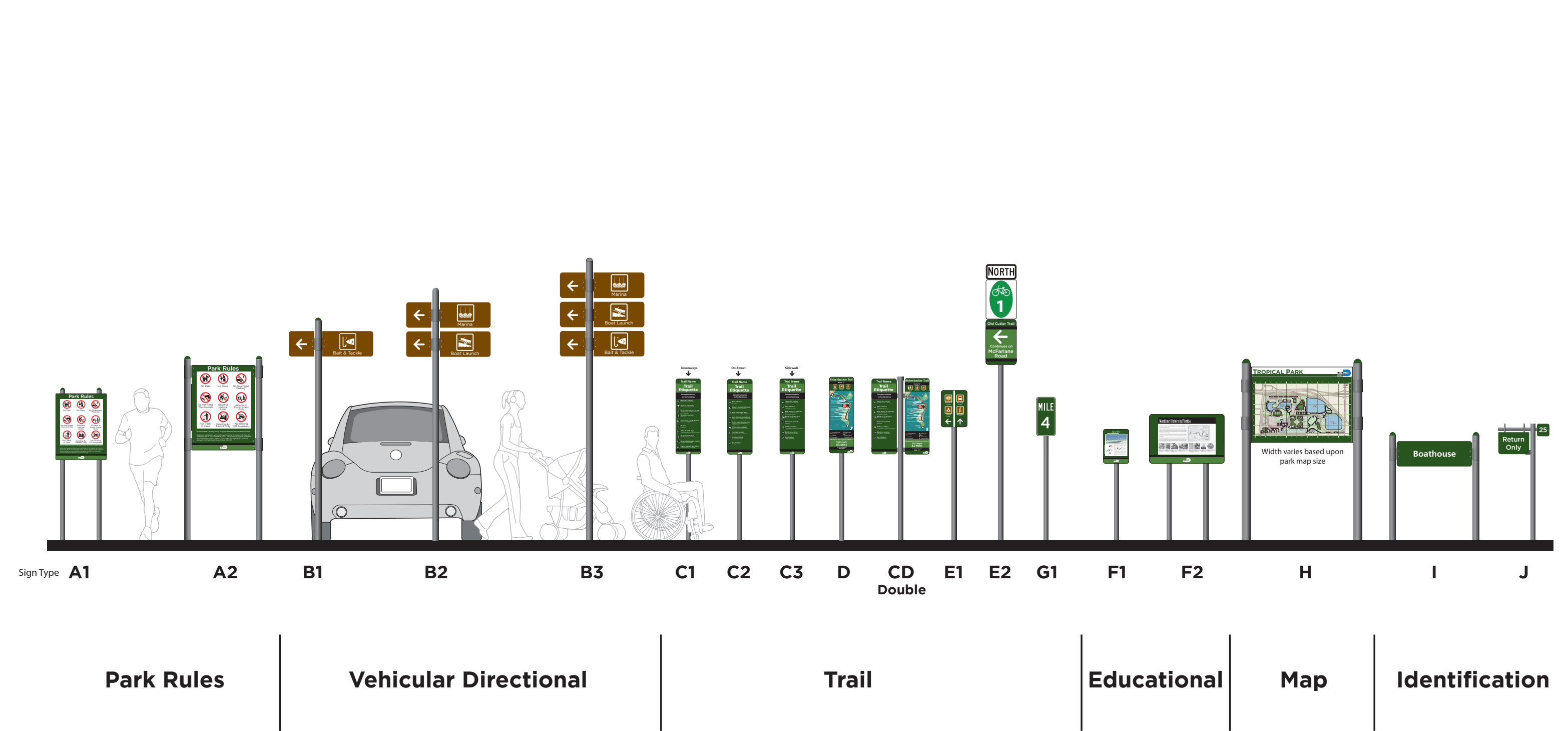
**Section Four:** Sign Location Criteria – contains a set of guidelines for implementation of a wayfinding system with a park, trail or marina facility. These guidelines will help determine the appropriate sign types for various locations, including vehicular and pedestrian directionals, rules and educational signs.

**Section Five:** Kiosk Map Standards - The intent of the Kiosk Map Standards is to establish a common language within all artwork for Miami-Dade County Public facilities. Visitors will likely use a combination of kiosk maps, wayfinding signage and published maps for orientation purposes. Visitors should find that the kiosk maps look, feel and function like the official park publications. Map standards should serve as a guide to mapping, not as a hard and fast set of rules.

***{1}***

## **Implementing a Sign System**







**Standard Park Gateway Sign Type**



**Heritage Park Gateway Sign Type**

## Wayfinding System Gateway Types

Drawn By:

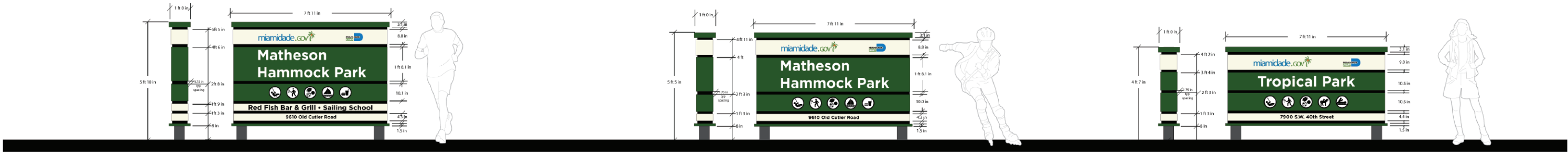
JMM ☒

PP ☒

☐

Contact:

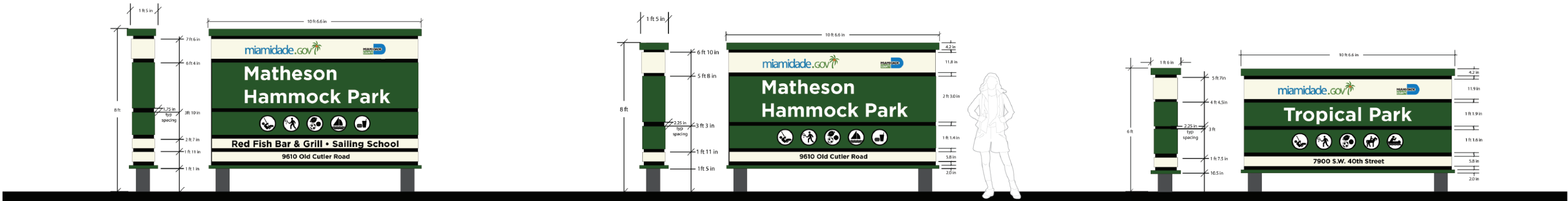
MIAMI-DADE COUNTY  
PARK AND RECREATION DEPARTMENT  
PLANNING AND RESEARCH DIVISION  
275 NW 2nd STREET, 4TH FLOOR  
MIAMI, FLORIDA 33128  
305-755-7860 phone



**STA6 - Standard  
Extra Amenity  
6" Gateway**

**ST6 - Standard  
Two Line  
6" Gateway**

**S6 - Standard 6" Gateway**



**STA8 - Standard  
Two Line / Amenity  
8" Gateway**

**ST8 - Standard  
Two Line  
8" Gateway**

**S8 - Standard  
8" Gateway**



**STA12 - Standard  
Two Line / Amenity  
12" Gateway**

**ST12 - Standard  
Two Line  
12" Gateway**

**S12 - Standard 12" Gateway**

# Wayfinding System Gateway Palette

Drawn By:

JMM ☒

PP ☒

☐

Contact:  
MIAMI-DADE COUNTY  
PARK AND RECREATION DEPARTMENT  
PLANNING AND RESEARCH DIVISION  
275 NW 2nd STREET, 4TH FLOOR  
MIAMI, FLORIDA 33128  
305-755-7860 phone

Revised 0509

***{2}***

**Design Intent Documents**

Wayfinding System –  
Sign Details

Sign Manufacturing Specifications

NOT FOR CONSTRUCTION  
- DESIGN INTENT ONLY

Do not attempt to redesign/layout artwork shown in these drawings; digital files are available from upon request.

Quality Assurance

- A. Contractor to stake all sign locations for owner’s approval prior to construction. Provide owner ten (10) days notice of staking.
- B. Provide a five-year warranty on the sign construction, structures, and paint finishes.

Project Conditions

- A. Field Measurements: Take field measurements prior to preparation of shop drawings and fabrication to ensure proper fitting. Verify location of all sign locations. Show recorded measurements to final shop drawings. Coordinate fabrication schedule with construction progress to avoid delay. Contractor responsible for notifying owner of any site issues regarding sign locations prior to construction.

Performance Requirements

- A. All signage shall be of top quality workmanship and materials, and be free of defects. Defects are defined to include delamination, abnormal deterioration, fading and discolor ation, weathering, failure of securing to substrates indicated, cracking, bubbles, corrosion or coating damage, or visible scratches on surfaces.
- B. Signage shall not bear manufacturer’s code or other identifying marks on any area of part that may be visible in the normal positioning, attitude, or use of the sign. Code may require sign permits to be posted on each sign.
- C. The drawings are diagrammatic and indicate the aesthetic of “design intent” only. Details shown are intended as a guide for the interfacing of adjacent surfaces.
- D. The Sign fabricators shall ensure that the design of all support substrates and structures are adequate for the performance of all work required.
- E. All sign assembly installations located within the public right-of-way shall meet or exceed the latest FDOT minimum standards for roadside signs (Index 11000 Series, including all relevant interim standards and standards modifications). All signs shall meet or exceed minimum 150 MPH wind speed standards. All sign assembly installations located outside of the public right-of-way shall meet or exceed the minimum requirements of the Florida Building Code for Dade County, Florida and meet or exceed minimum 150 MPH wind speed standards
- F. The specification makes no attempt to consider all construction requirements that may apply.
- G. The Designer reserves the right to visit the plant where fabrication will occur. The Contrac tor shall submit proof of previous projects to illustrate manufacturing capabilities.
- H. Contractor shall be responsible for any required sign permitting, with assistance of the MDPR Department.
- I. Contractor shall refer to construction documents for all specific approved sign types, locations, graphic art files, materials, assembly instructions and installation methods.
- J. Refer to signed and sealed Signage Construction Documents for specific sign design parameters, minimal standards, materials, fasteners and assembly/installation instructions.

Signing and Graphic Submittals

- A. Prior to commencement of work, the Contractor shall provide scaled drawings of all elements. Shop drawings shall show all suggested text styles, dimensions, details of construction, materials, technical data, and installation instructions for each type of sign required. The sign contractor is to provide wind load calculations and foundation designs and show anchorages and accessory items. If required contractor is responsible for all engineering drawings, signed and sealed by an engineer Registered in the state of Florida.
- B. Samples shall be fabricated with colors and finishes required.

1. Submit proofs of artwork and symbols of actual painted aluminum for each color specified.

2. Submit prototype samples and color-match samples.

3. Submit complete layout of text and owner-supplied graphics for review prior to start of fabrication. If more than one supplier’s cut will be used, submit each cut for review.
- C. Submit fabrication schedule.
- D. Submit shop drawings.
- E. Submit Signage Schedule: The signage schedule is a consolidated reference that gives the location, sign type, copy, mounting, surface, and/or mounting, and information that is not conducive to exclusive categorization. The Contractor shall submit scaled layout for each sign face for copy, format, and spacing approval.
- F. Shop Drawings shall be revised to reflect MDPR Department review comments and resubmitted for approval prior to construction
- G. Shop drawings shall be based on the provided approved construction documents. Completed shop drawings shall be submitted to MDPR (prior to const.) for review and comment.

Typefaces:

Clearview Hwy-3-W

ABCDEF GHIJ KLMNOP QRSTUV WXYZ

Uppercase

abcdefghijklmnopqrstuvwxyz

Lowercase

Gotham Medium

ABCDEF GHIJ KLMNOP QRSTUV WXYZ

Uppercase

abcdefghijklmnopqrstuvwxyz

Lowercase

Bembo Bold Oldstyle

ABCDEF GHIJ KLMNOP QRSTUV WXYZ

Uppercase

abcdefghijklmnopqrstuvwxyz

Lowercase

Bembo Regular

ABCDEF GHIJ KLMNOP QRSTUV WXYZ

Uppercase

abcdefghijklmnopqrstuvwxyz

Lowercase

Frutiger 65 Bold

ABCDEF GHIJ KLMNOP QRSTUV WXYZ

Uppercase

abcdefghijklmnopqrstuvwxyz

Lowercase

Arrowforms:  
Per Figure 2D-18 of the 2009 proposed update to the MUTCD



		Drawn By:  JMM <input checked="" type="checkbox"/>  PP <input checked="" type="checkbox"/>  EW <input type="checkbox"/>	Contact: MIAMI-DADE COUNTY PARK AND RECREATION DEPARTMENT PLANNING AND RESEARCH DIVISION 275 NW 2nd STREET, 4TH FLOOR MIAMI, FLORIDA 33128 305-755-7860 phone	Specifications Page
--	--	---	---	---------------------

Wayfinding System – Sign Details

Sign Type A1  
Miami-Dade County – 20180.0

Scale: 1" = 1'  
Note: Drawing scale shown on plans is accurate for full size plans only. Glatting Jackson is not responsible for scale discrepancies caused by reduced size plans.

Sign Name:	
Park Rules Neighborhood Park	

Description:

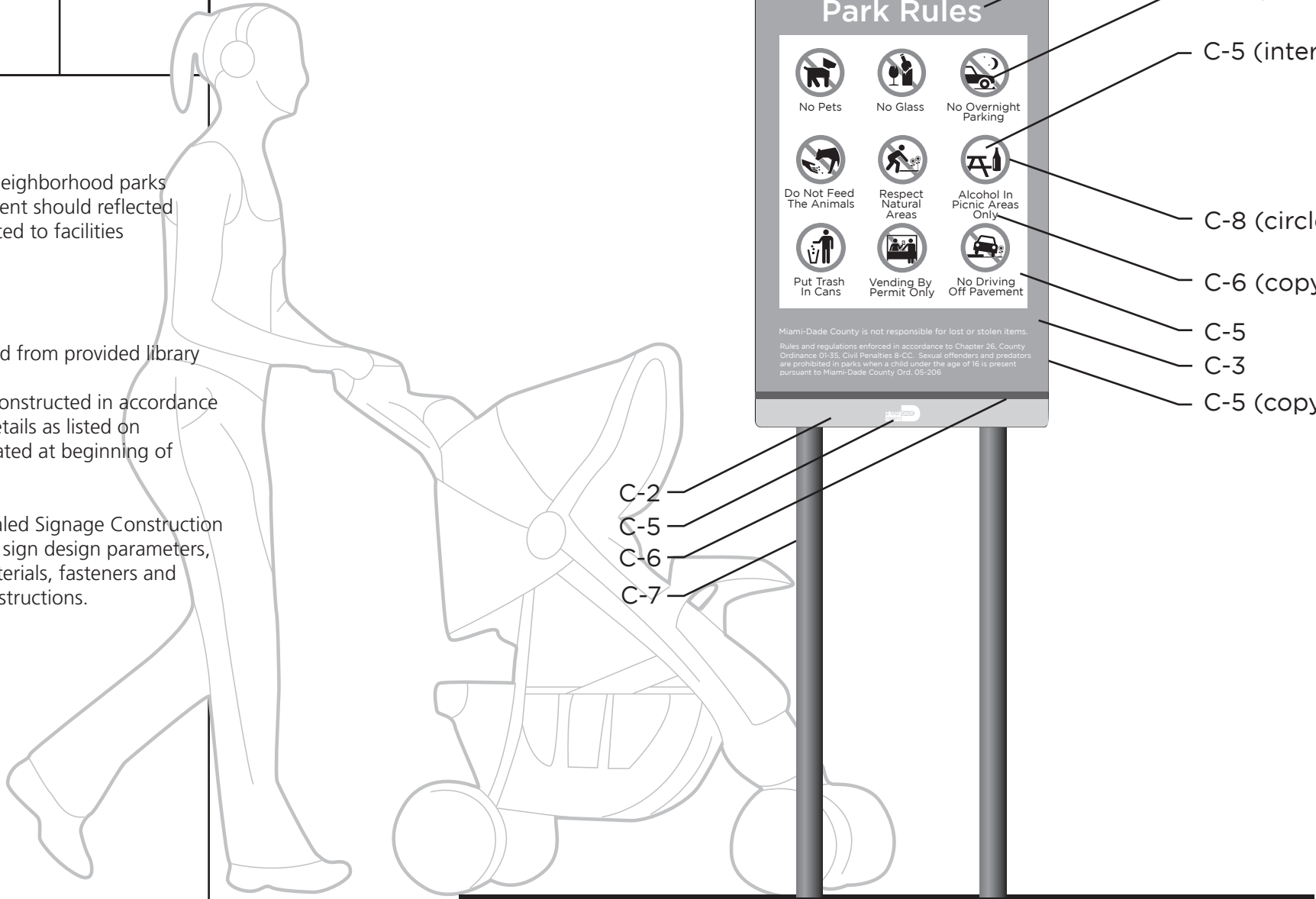
All park rule signs for neighborhood parks are not identical. Content should reflected park specific rules, related to facilities available.

Back of sign is blank.

Icon graphics to be used from provided library

All structures shall be constructed in accordance to requirements and details as listed on specifications page located at beginning of section 2.

Refer to signed and sealed Signage Construction Documents for specific sign design parameters, minimal standards, materials, fasteners and assembly/installation instructions.



Foundation Per Code

Colors

- C-1 Antique White, MP01351 Pantone 7499C 7725-90
- C-2 Bright Green, MP13539 Pantone 348C 7725-186 (bright green)
- C-3 Dark Green, MP11859 Pantone 3425C 7725-56 (dark green)
- C-4 Bottle Green, MP13437 Pantone 3435C 7725-276 (bottle green)
- C-5 White, Pantone Process White 7725-10
- C-6 Black, Pantone Process Black C 7725-22
- C-7 Unfinished
- C-8 Red, MP10843 Pantone 179C 7725-263
- C-9 Brown, MP00158 Pantone 469C 7725-139

Wayfinding System –  
Sign Details

Sign Type A1  
Miami-Dade County – 20180.0

Scale: 1" = 1'  
Note: Drawing scale shown on plans is accurate for full size plans only. Glatting Jackson is not responsible for scale discrepancies caused by reduced size plans.

Sign Name:	
Park Rules Neighborhood Park	

Description:

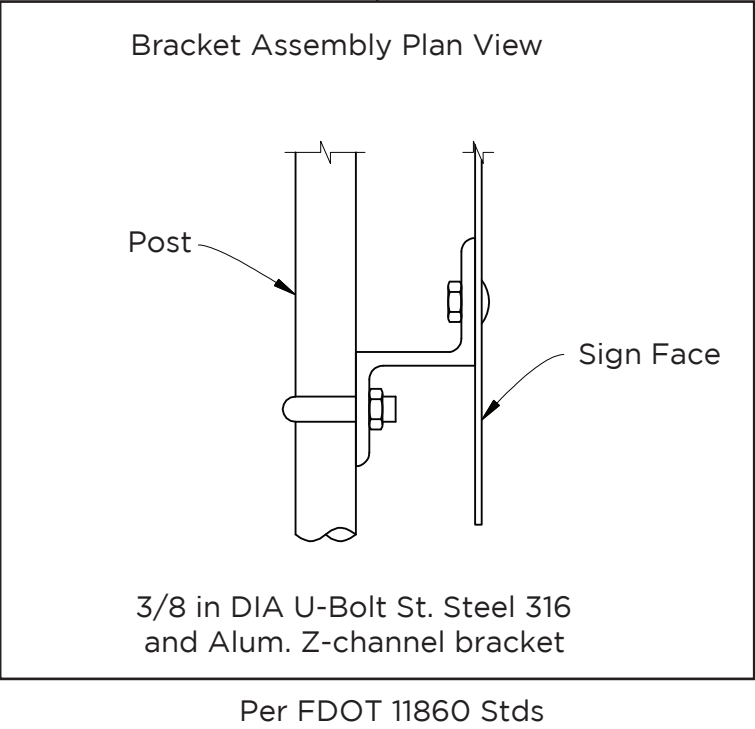
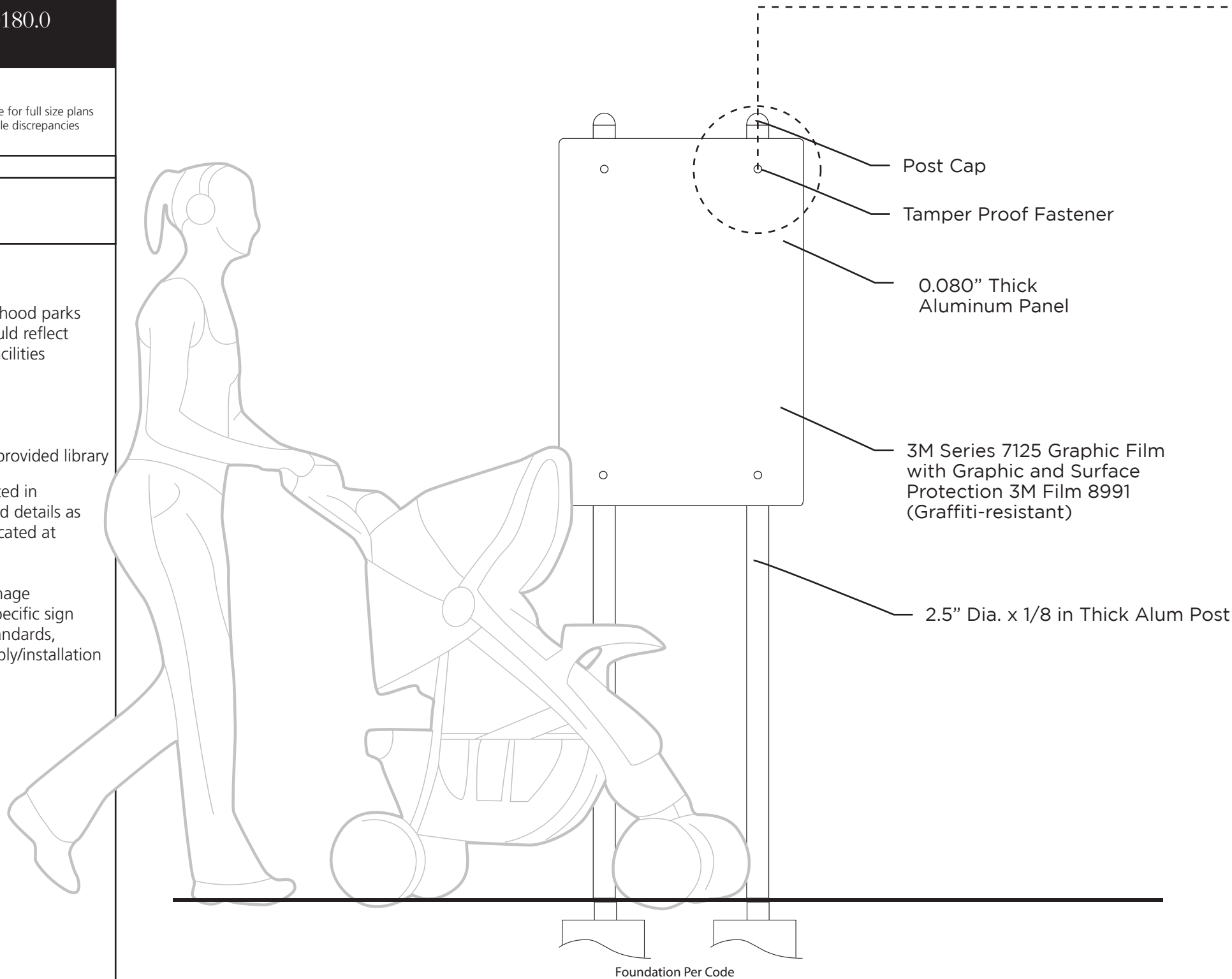
All park rule signs for neighborhood parks are not identical. Content should reflect park specific rules, related to facilities available.

Back of sign is blank.

Icon graphics to be used from provided library

All structures shall be constructed in accordance to requirements and details as listed on specifications page located at beginning of section 2.

Refer to signed and sealed Signage Construction Documents for specific sign design parameters, minimal standards, materials, fasteners and assembly/installation instructions.



# Wayfinding System – Sign Details

Sign Type A1  
Miami-Dade County – 20180.0

Scale: 1" = 1'  
Note: Drawing scale shown on plans is accurate for full size plans only. Glatting Jackson is not responsible for scale discrepancies caused by reduced size plans.

Sign Name:	
Park Rules Neighborhood Park	

Description:

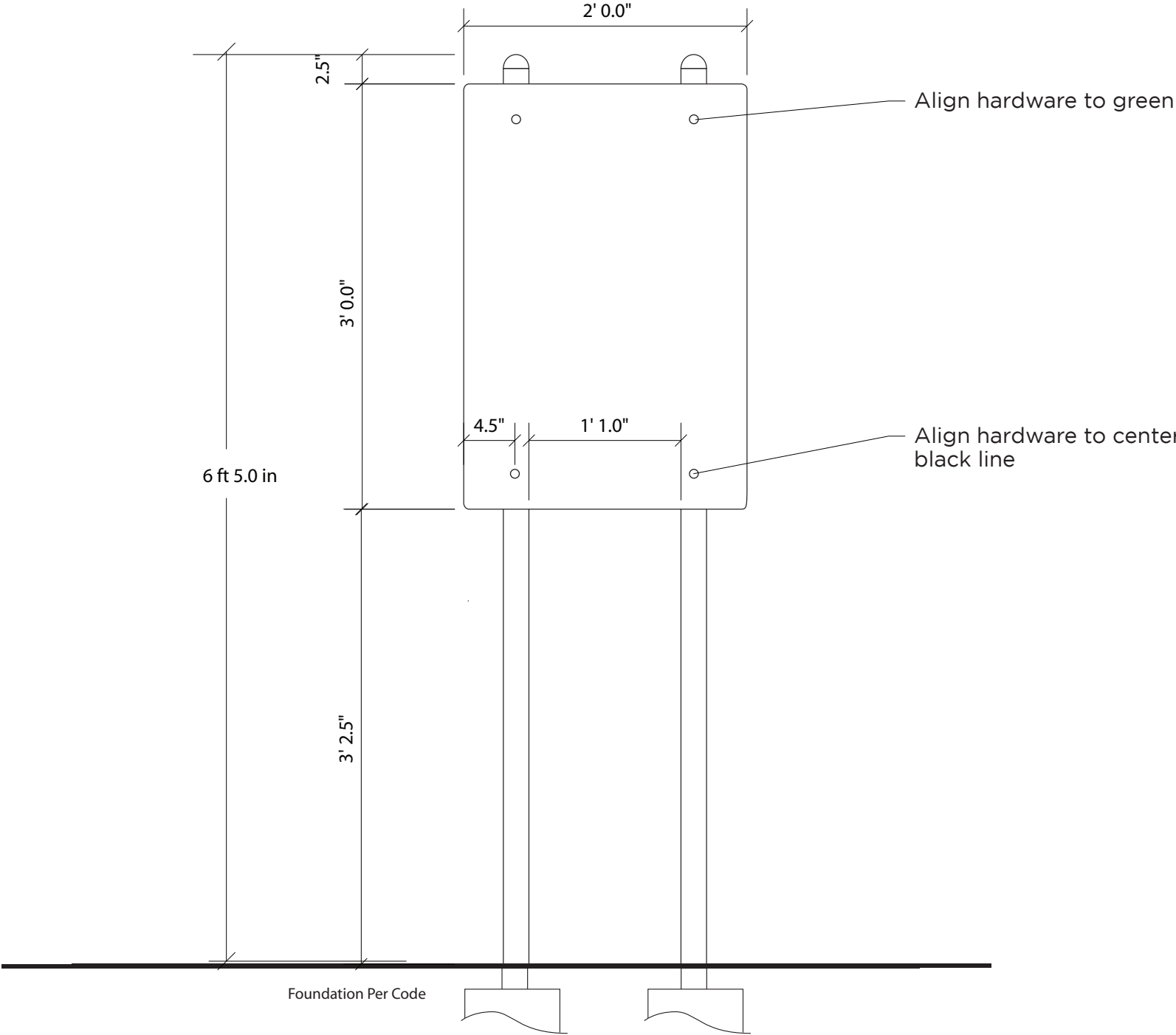
All park rule signs for neighborhood parks are not identical. Content should reflect park specific rules, related to facilities available.

Back of sign is blank.

Icon graphics to be used from provided library

All structures shall be constructed in accordance to requirements and details as listed on specifications page located at beginning of section 2.

Refer to signed and sealed Signage Construction Documents for specific sign design parameters, minimal standards, materials, fasteners and assembly/installation instructions.



## Dimensions



Wayfinding System – Sign Details

Sign Type A1  
Miami-Dade County – 20180.0

Not to scale.  
Note: Drawing scale shown on plans is accurate for full size plans only. Glatting Jackson is not responsible for scale discrepancies caused by reduced size plans.

Sign Name:	
Park Rules Neighborhood Park	

Description:

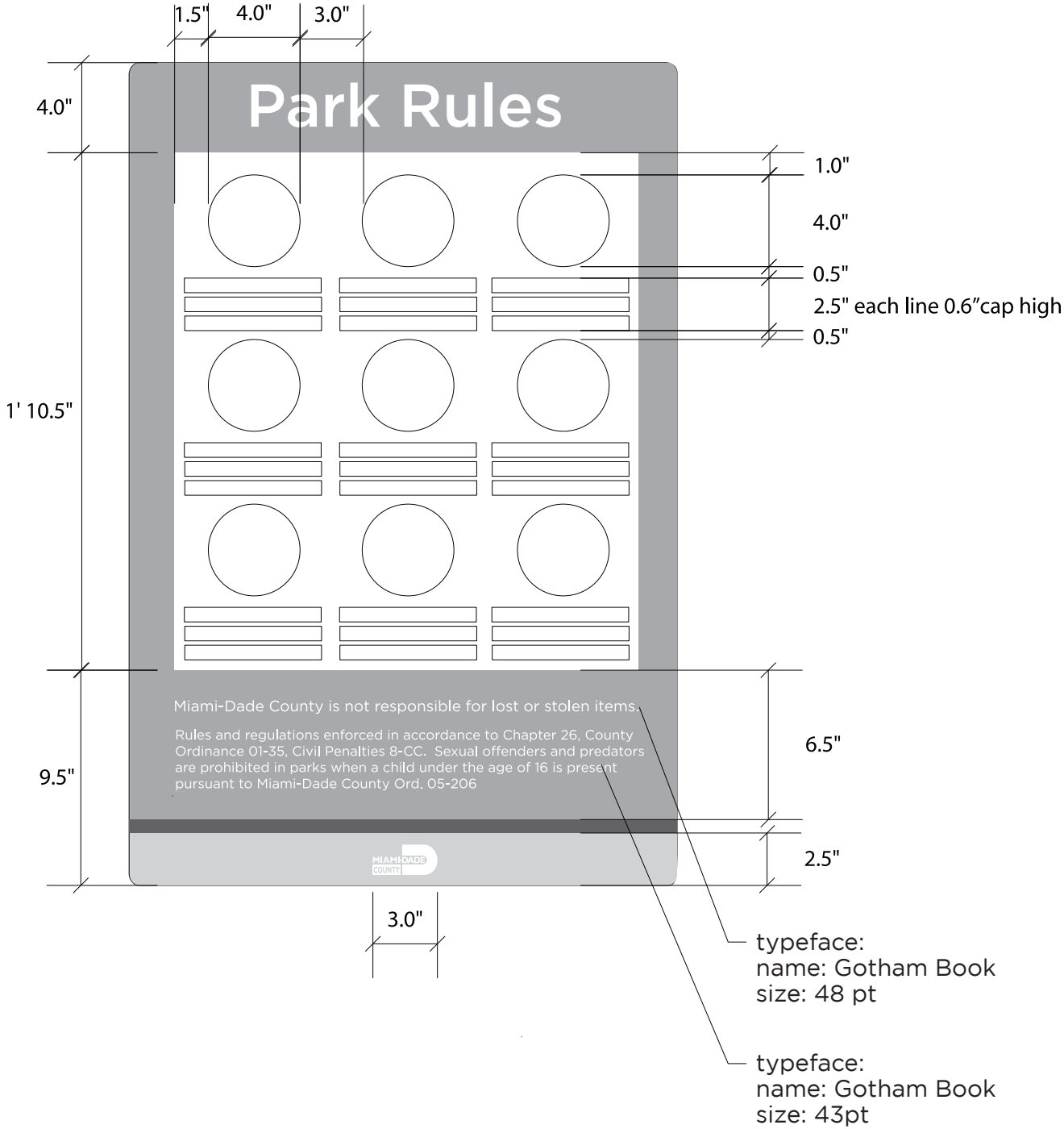
All park rule signs for neighborhood parks are not identical. Content should reflect park specific rules, related to facilities available.

Back of sign is blank.

Icon graphics to be used from provided library

All structures shall be constructed in accordance to requirements and details as listed on specifications page located at beginning of section 2.

Refer to signed and sealed Signage Construction Documents for specific sign design parameters, minimal standards, materials, fasteners and assembly/installation instructions.



Park Rules

typeface:  
name: Gotham Medium  
size: 190pt



No Overnight  
Parking

typeface:  
name: Gotham Book  
size: 65pt  
leading: 60 pt

Drawn By:

- JMM ☒  
PP ☒  
EW ☐

Contact:  
MIAMI-DADE COUNTY  
PARK AND RECREATION DEPARTMENT  
PLANNING AND RESEARCH DIVISION  
275 NW 2nd STREET, 4TH FLOOR  
MIAMI, FLORIDA 33128  
305-755-7860 phone

Sign Type A1

Wayfinding System – Sign Details

Sign Type A2  
Miami-Dade County – 20180.0

Scale: 1" = 1'  
Note: Drawing scale shown on plans is accurate for full size plans only. Glatting Jackson is not responsible for scale discrepancies caused by reduced size plans.

Sign Name:	
Park Rules Community & Regional Park	

Description:

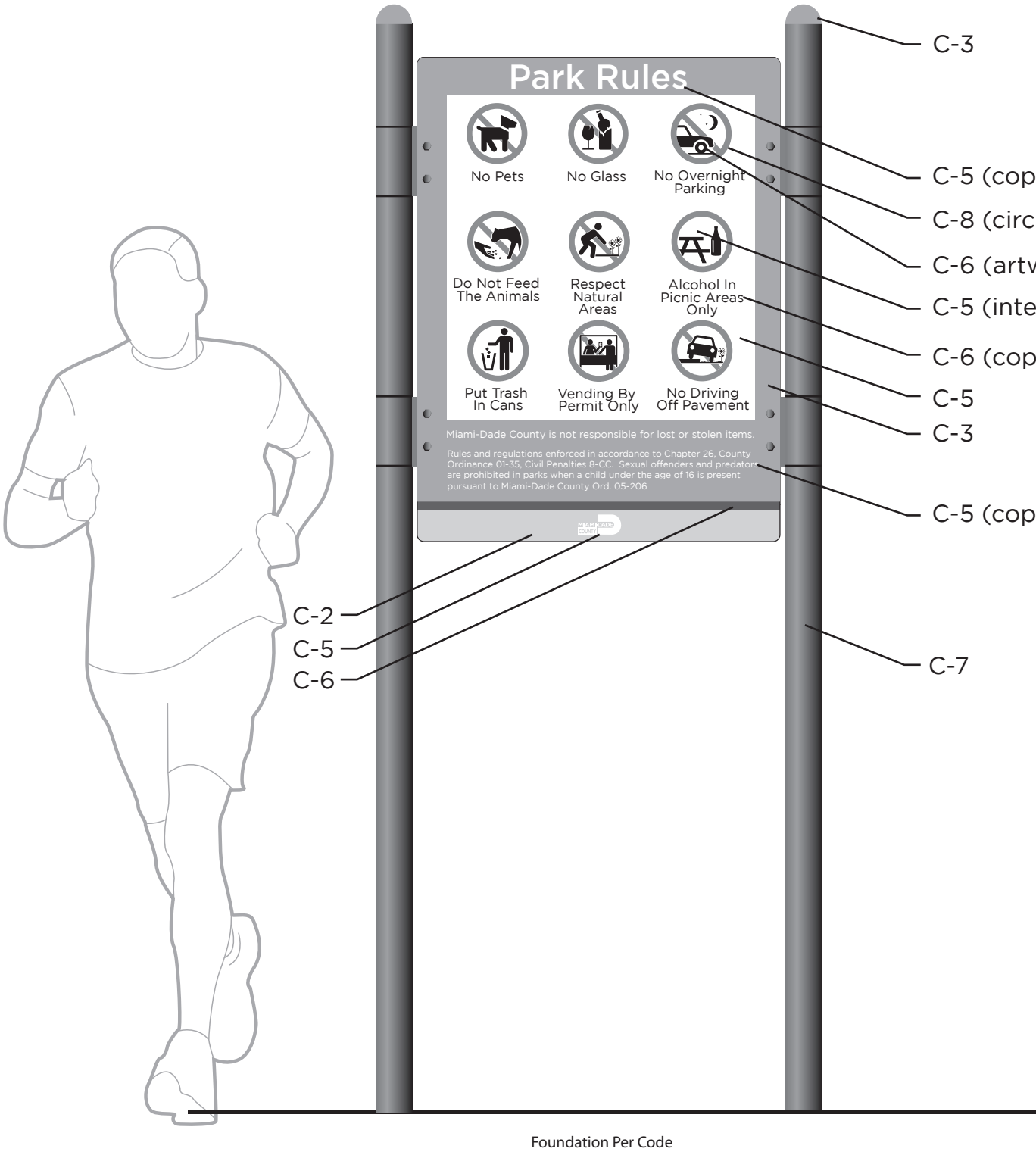
All park rule signs for neighborhood parks are not identical. Content should reflected park specific rules, related to facilities available.

Back of sign is blank.

Icon graphics to be used from provided library

All structures shall be constructed in accordance to requirements and details as listed on specifications page located at beginning of section 2.

Refer to signed and sealed Signage Construction Documents for specific sign design parameters, minimal standards, materials, fasteners and assembly/installation instructions.



Colors

- C-1** Antique White, MP01351 Pantone 7499C 7725-90
- C-2** Bright Green, MP13539 Pantone 348C 7725-186 (bright green)
- C-3** Dark Green, MP11859 Pantone 3425C 7725-56 (dark green)
- C-4** Bottle Green, MP13437 Pantone 3435C 7725-276 (bottle green)
- C-5** White, Pantone Process White 7725-10
- C-6** Black, Pantone Process Black C 7725-22
- C-7** Unfinished
- C-8** Red, MP10843 Pantone 179C 7725-263
- C-9** Brown, MP00158 Pantone 469C 7725-139

Wayfinding System –  
Sign Details

Sign Type A2  
Miami-Dade County – 20180.0

Scale: 1" = 1'  
Note: Drawing scale shown on plans is accurate for full size plans only. Glatting Jackson is not responsible for scale discrepancies caused by reduced size plans.

Sign Name:	
Park Rules Community & Regional Park	

Description:

All park rule signs for neighborhood parks are not identical. Content should reflect park specific rules, related to facilities available.

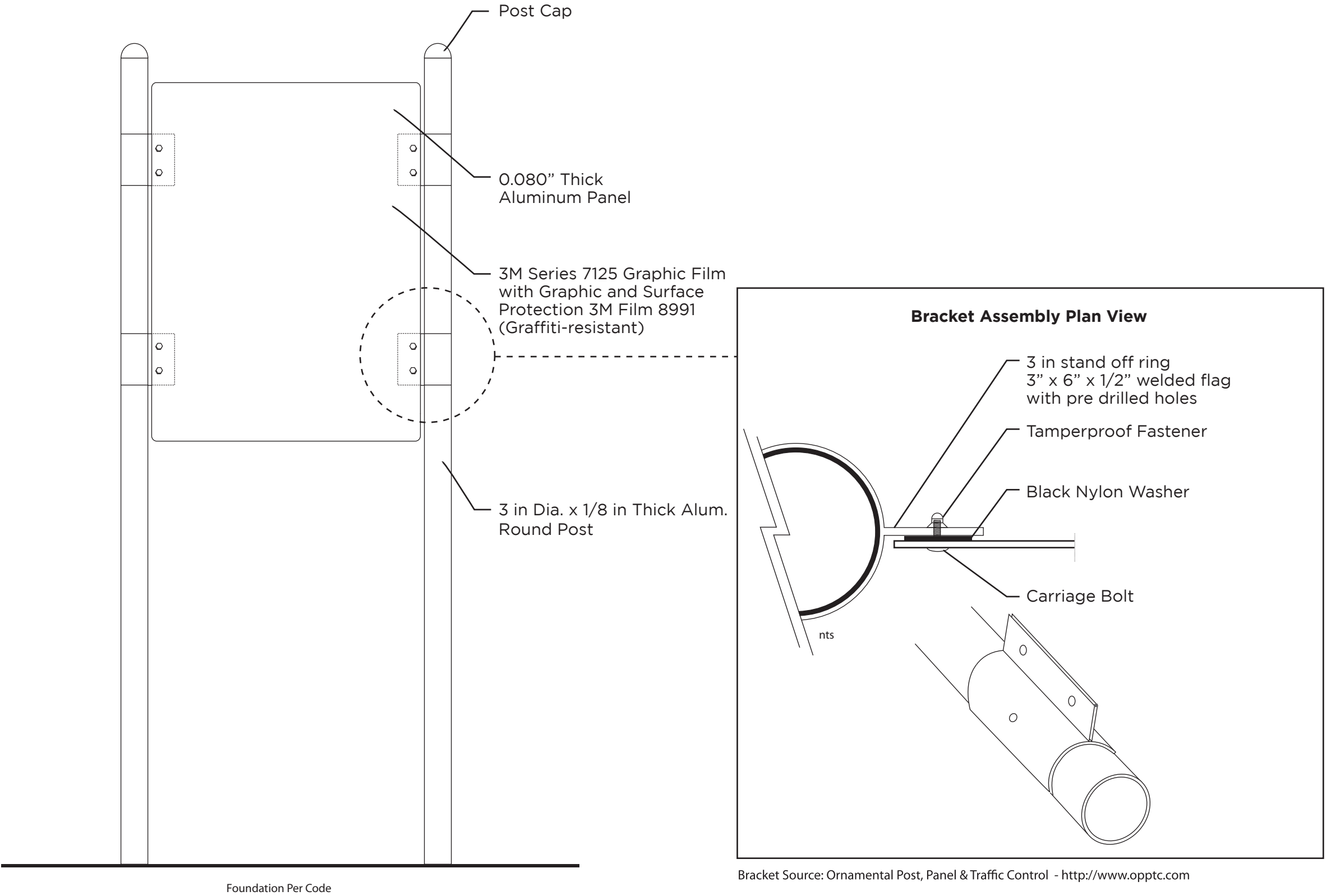
Back of sign is blank.

Icon graphics to be used from provided library

All structures shall be constructed in accordance to requirements and details as listed on specifications page located at beginning of section 2.

Refer to signed and sealed Signage Construction Documents for specific sign design parameters, minimal standards, materials, fasteners and assembly/installation instructions.

Materials



# Wayfinding System – Sign Details

Sign Type A2  
Miami-Dade County – 20180.0

Scale: 1" = 1'  
Note: Drawing scale shown on plans is accurate for full size plans only. Glatting Jackson is not responsible for scale discrepancies caused by reduced size plans.

Sign Name:  
Park Rules  
Community & Regional Park

Description:

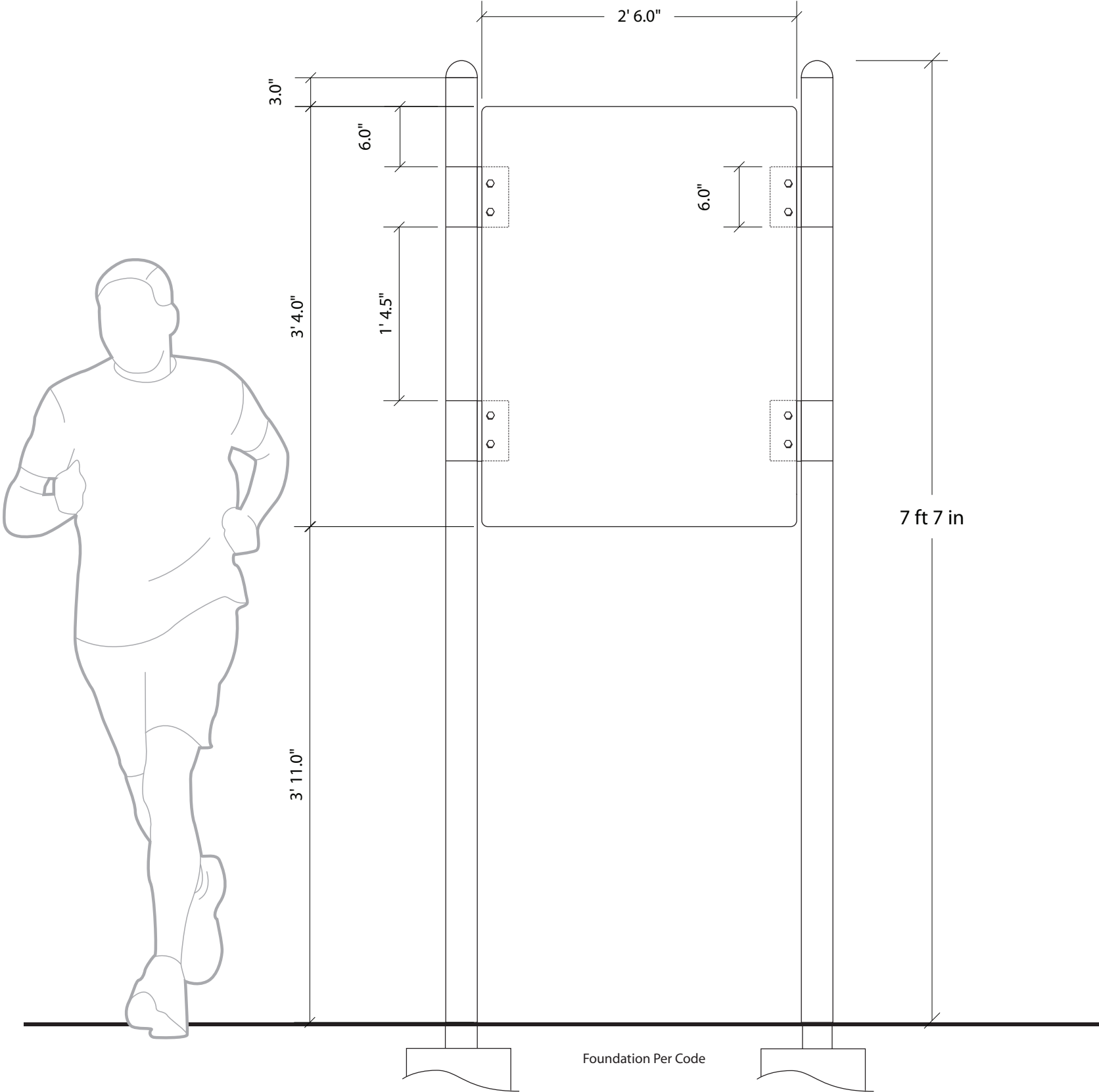
All park rule signs for neighborhood parks are not identical. Content should reflect park specific rules, related to facilities available.

Back of sign is blank.

Icon graphics to be used from provided library

All structures shall be constructed in accordance to requirements and details as listed on specifications page located at beginning of section 2.

Refer to signed and sealed Signage Construction Documents for specific sign design parameters, minimal standards, materials, fasteners and assembly/installation instructions.



## Dimensions



Wayfinding System – Sign Details

Sign Type A2  
Miami-Dade County – 20180.0

Scale: NTS  
Note: Drawing scale shown on plans is accurate for full size plans only. Glatting Jackson is not responsible for scale discrepancies caused by reduced size plans.

Sign Name:	
Park Rules Community & Regional Park	

Description:

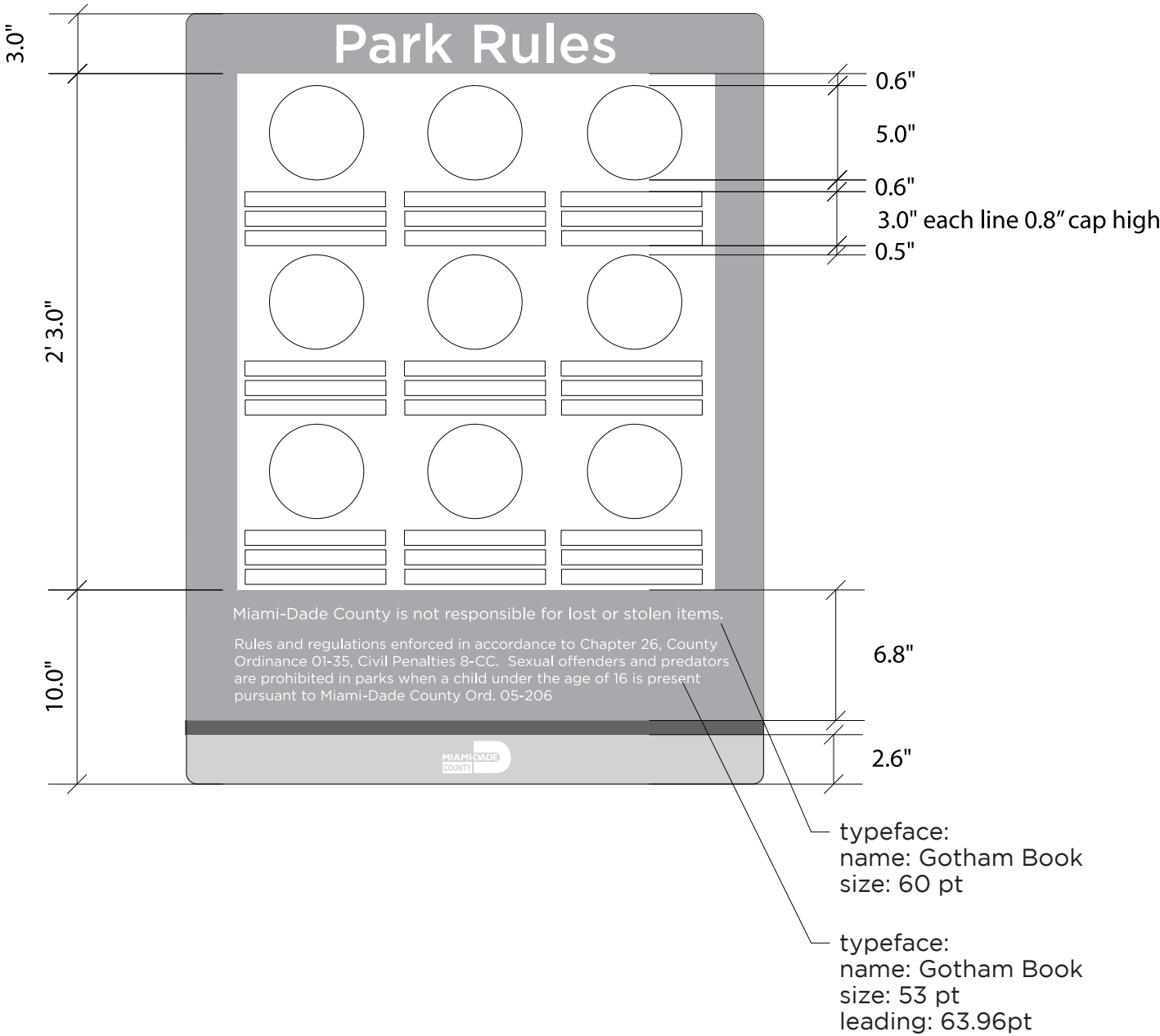
All park rule signs for neighborhood parks are not identical. Content should reflect park specific rules, related to facilities available.

Back of sign is blank.

Graphics to be used from provided library

All structures shall be constructed in accordance to requirements and details as listed on specifications page located at beginning of section 2.

Refer to signed and sealed Signage Construction Documents for specific sign design parameters, minimal standards, materials, fasteners and assembly/installation instructions.



Park Rules

typeface:  
name: Gotham Medium  
size: 203 pt



No Overnight  
Parking

typeface:  
name: Gotham Book  
size: 81.4 pt  
leading: 70pt

# Wayfinding System – Sign Details

Sign Type B-1  
Miami-Dade County – 20180.0

Scale: 1" = 1'  
Note: Drawing scale shown on plans is accurate for full size plans only. Glatting Jackson is not responsible for scale discrepancies caused by reduced size plans.

Sign Name:

Vehicular Directional Sign  
Single Panel

Description:

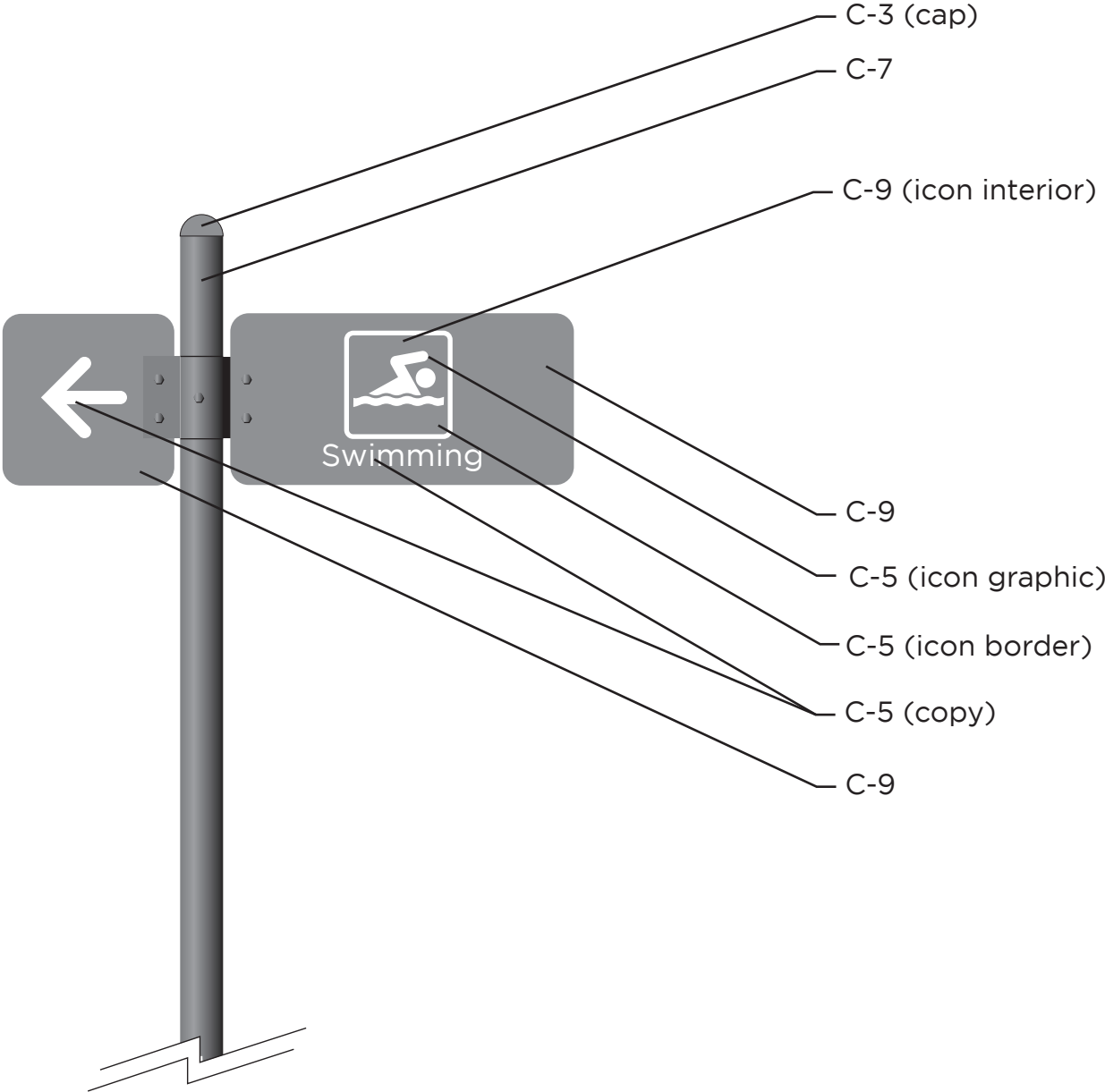
All directional signs are not identical. Content should reflect available amenities in the facilities. See sign schedule for specific criteria.

Back of sign is blank.

Icon graphics to be used from provided library

All structures shall be constructed in accordance to requirements and details as listed on specifications page located at beginning of section 2.

Refer to signed and sealed Signage Construction Documents for specific sign design parameters, minimal standards, materials, fasteners and assembly/installation instructions.



## Colors

- C-1** Antique White, MP01351 Pantone 7499C 7725-90
- C-2** Bright Green, MP13539 Pantone 348C 7725-186 (bright green)
- C-3** Dark Green, MP11859 Pantone 3425C 7725-56 (dark green)
- C-4** Bottle Green, MP13437 Pantone 3435C 7725-276 (bottle green)
- C-5** White, Pantone Process White 7725-10
- C-6** Black, Pantone Process Black C 7725-22
- C-7** Unfinished
- C-8** Red, MP10843 Pantone 179C 7725-263
- C-9** Brown, MP00158 Pantone 469C 7725-139

# Wayfinding System – Sign Details

Sign Type B-1  
Miami-Dade County – 20180.0

Scale: 1" = 1'  
Note: Drawing scale shown on plans is accurate for full size plans only. Glatting Jackson is not responsible for scale discrepancies caused by reduced size plans.

Sign Name:	
Vehicular Directional Sign Single Panel	

Description:

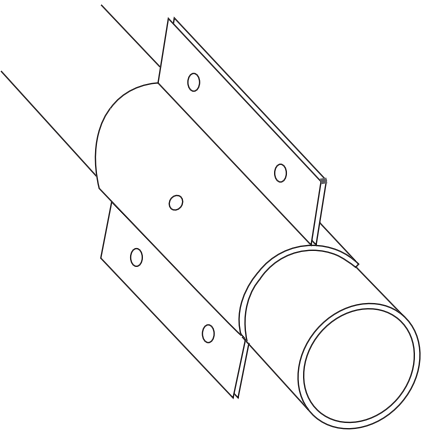
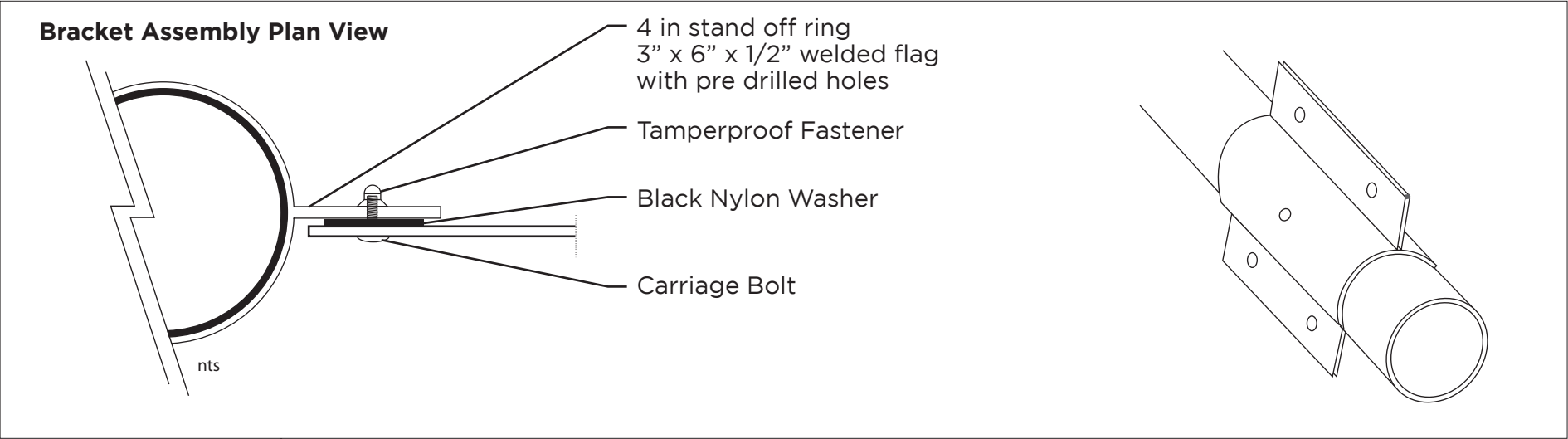

All directional signs are not identical. Content should reflect available amenities in the facilities. See sign schedule for specific criteria.

Back of sign is blank.

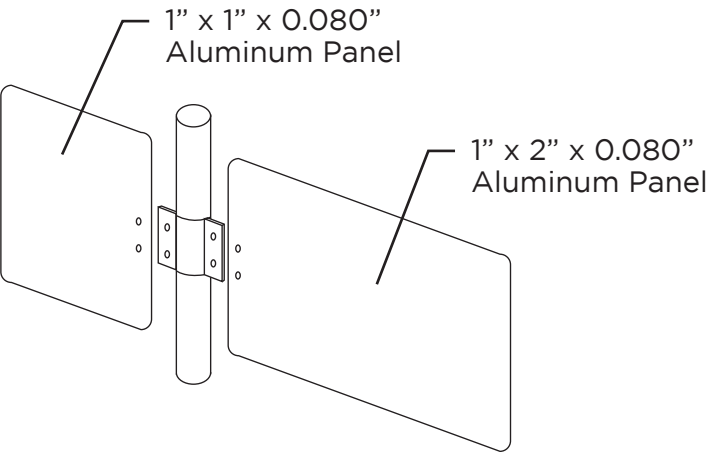
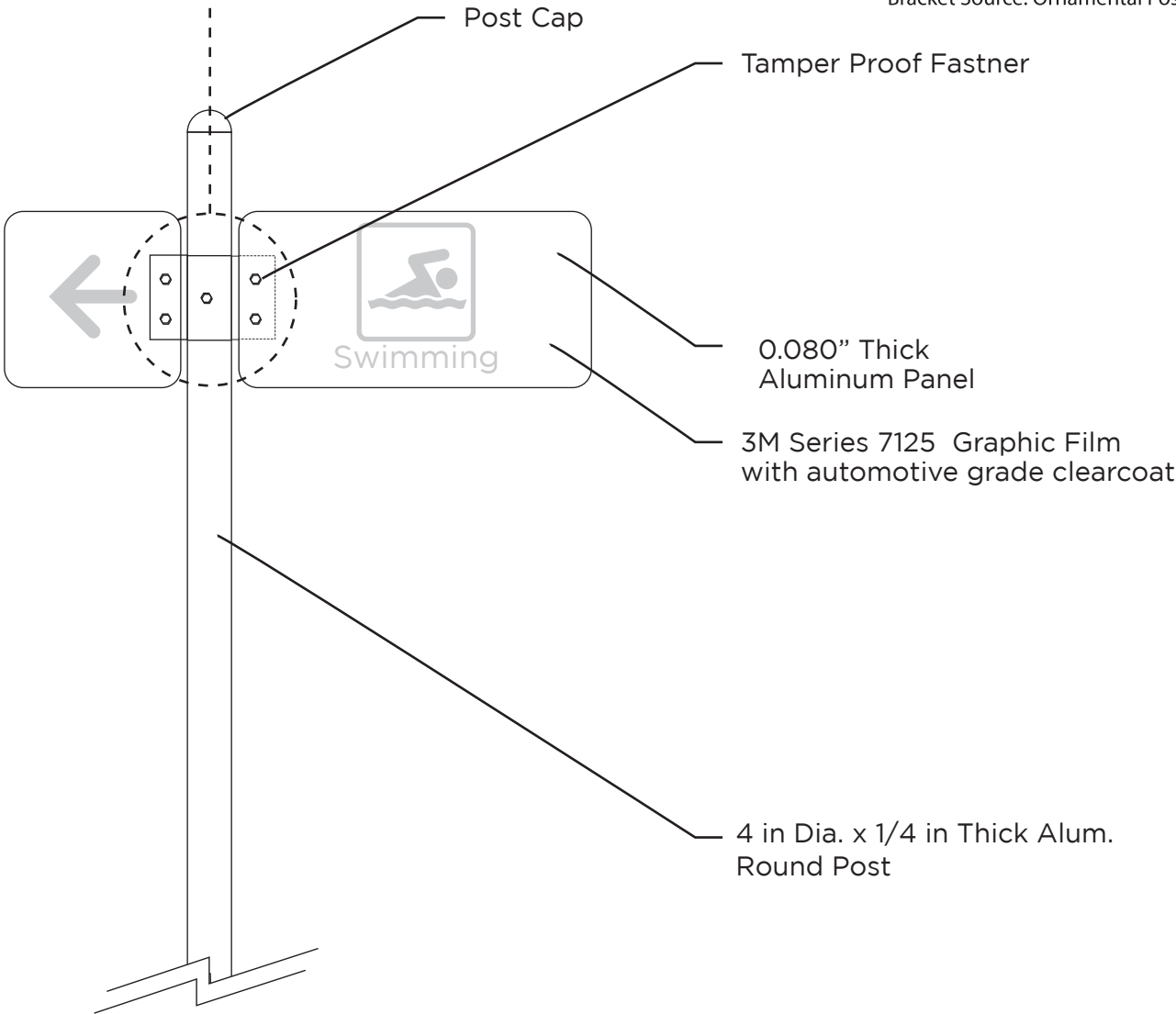
Icon graphics to be used from provided library

All structures shall be constructed in accordance to requirements and details as listed on specifications page located at beginning of section 2.

Refer to signed and sealed Signage Construction Documents for specific sign design parameters, minimal standards, materials, fasteners and assembly/installation instructions.



Bracket Source: Ornamental Post, Panel & Traffic Control - <http://www.opptc.com>



## Materials

Drawn By:	Contact:	Sign Type B1
JMM <input checked="" type="checkbox"/>	MIAMI-DADE COUNTY	
PP <input checked="" type="checkbox"/>	PARK AND RECREATION DEPARTMENT	
JB <input type="checkbox"/>	PLANNING AND RESEARCH DIVISION 275 NW 2nd STREET, 4TH FLOOR MIAMI, FLORIDA 33128 305-755-7860 phone	

# Wayfinding System – Sign Details

Sign Type B-1  
Miami-Dade County – 20180.0

Scale: 1" = 1'  
Note: Drawing scale shown on plans is accurate for full size plans only. Glatting Jackson is not responsible for scale discrepancies caused by reduced size plans.

Sign Name:  
Vehicular Directional Sign  
Single Panel

Description:


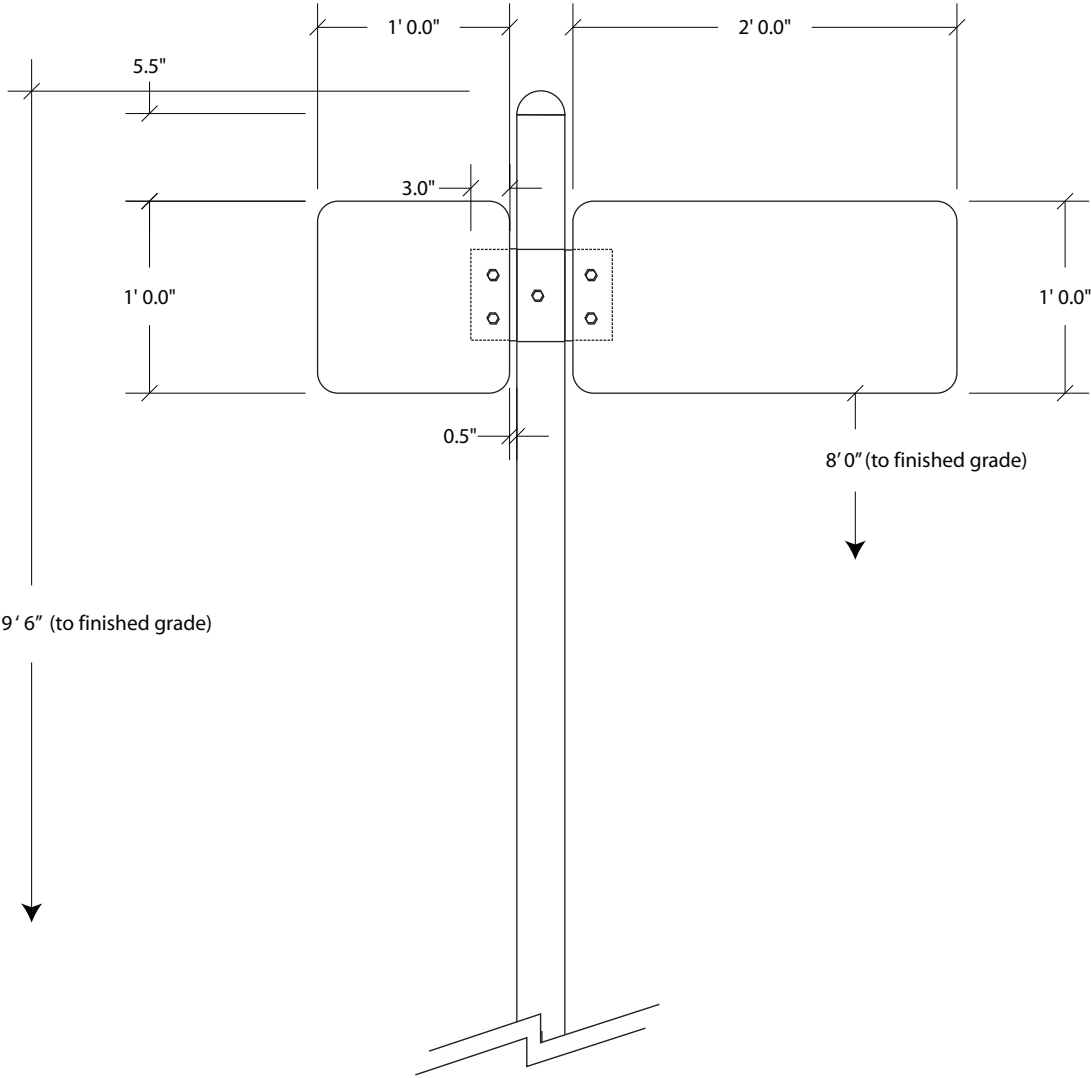
All directional signs are not identical. Content should reflect available amenities in the facilities. See sign schedule for specific criteria.

Back of sign is blank.

Icon graphics to be used from provided library

All structures shall be constructed in accordance to requirements and details as listed on specifications page located at beginning of section 2.

Refer to signed and sealed Signage Construction Documents for specific sign design parameters, minimal standards, materials, fasteners and assembly/installation instructions.



Drawn By:

JMM ☒

PP ☒

JB ☐

Contact:  
MIAMI-DADE COUNTY  
PARK AND RECREATION DEPARTMENT  
PLANNING AND RESEARCH DIVISION  
275 NW 2nd STREET, 4TH FLOOR  
MIAMI, FLORIDA 33128  
305-755-7860 phone

Sign Type B1

Wayfinding System – Sign Details

Sign Type B-1  
Miami-Dade County – 20180.0

Scale: 1" = 1'  
Note: Drawing scale shown on plans is accurate for full size plans only. Glatting Jackson is not responsible for scale discrepancies caused by reduced size plans.

Sign Name:	
Vehicular Directional Sign Single Panel	

Description:

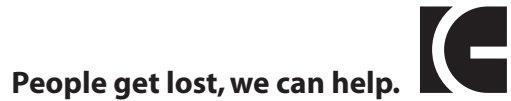
All directional signs are not identical. Content should reflect available amenities in the facilities. See sign schedule for specific criteria.

Back of sign is blank.

Icon graphics to be used from provided library

All structures shall be constructed in accordance to requirements and details as listed on specifications page located at beginning of section 2.

Refer to signed and sealed Signage Construction Documents for specific sign design parameters, minimal standards, materials, fasteners and assembly/installation instructions.

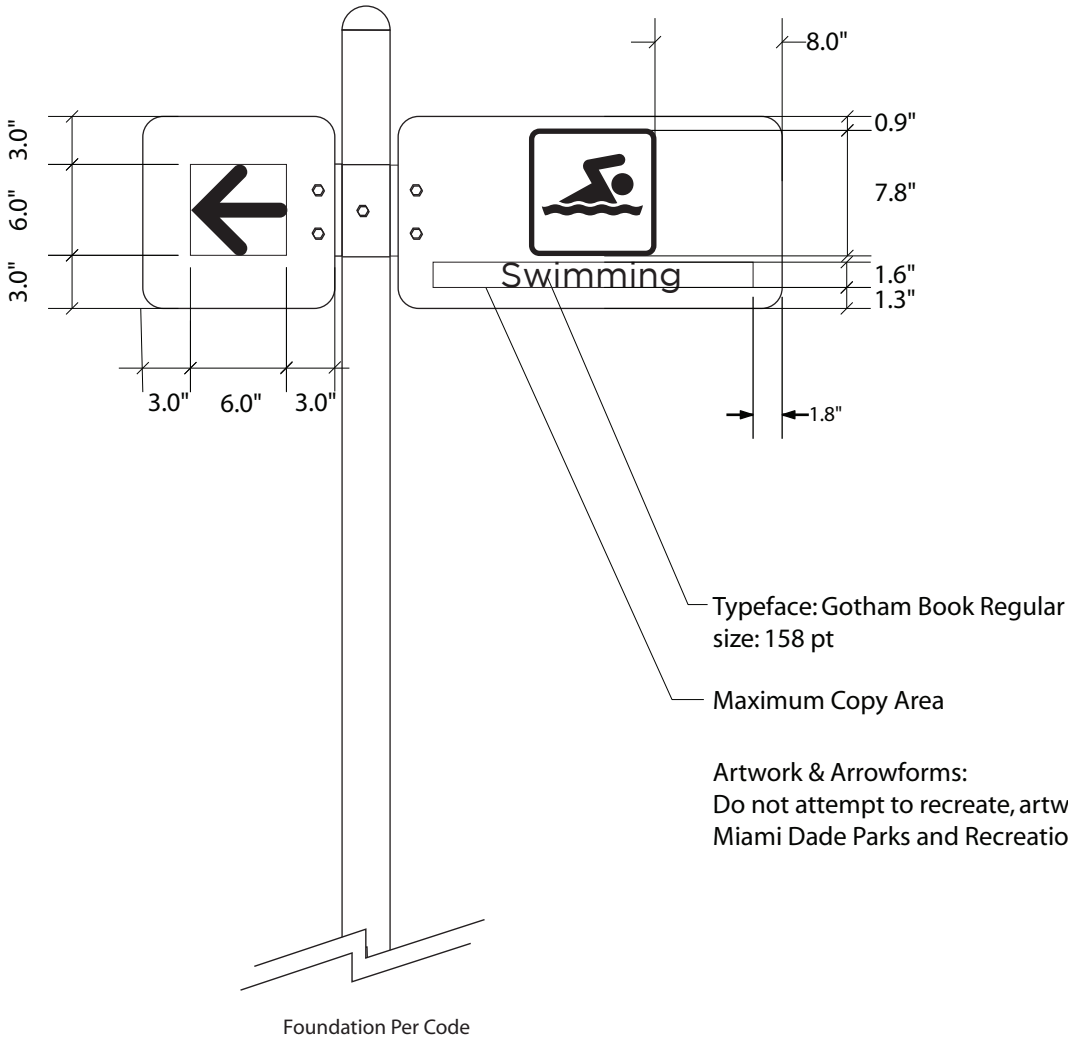


**Note:** If destination being shown on the sign is to the right, then the arrow shall be located on the right side of the post. If two or three destinations are on the same assembly, but have differently pointing arrows, the order , from top to bottom, is straight, then left, then right. In cases with more than three destinations, to put up to 3 straight on one assembly, up to 3 left destinations on a second assembly, then up to 3 right destinations on a third assembly.

Drawn By:	Contact:
JMM <input checked="" type="checkbox"/>	MIAMI-DADE COUNTY
PP <input checked="" type="checkbox"/>	PARK AND RECREATION DEPARTMENT
JB <input type="checkbox"/>	PLANNING AND RESEARCH DIVISION
	275 NW 2nd STREET, 4TH FLOOR
	MIAMI, FLORIDA 33128
	305-755-7860 phone

Sign Type B1

Graphics



Wayfinding System – Sign Details

Sign Type B-2  
Miami-Dade County – 20180.0

Scale: 1" = 1'  
Note: Drawing scale shown on plans is accurate for full size plans only. Glatting Jackson is not responsible for scale discrepancies caused by reduced size plans.

Sign Name:

Vehicular Directional Sign  
Two Panels

Description:

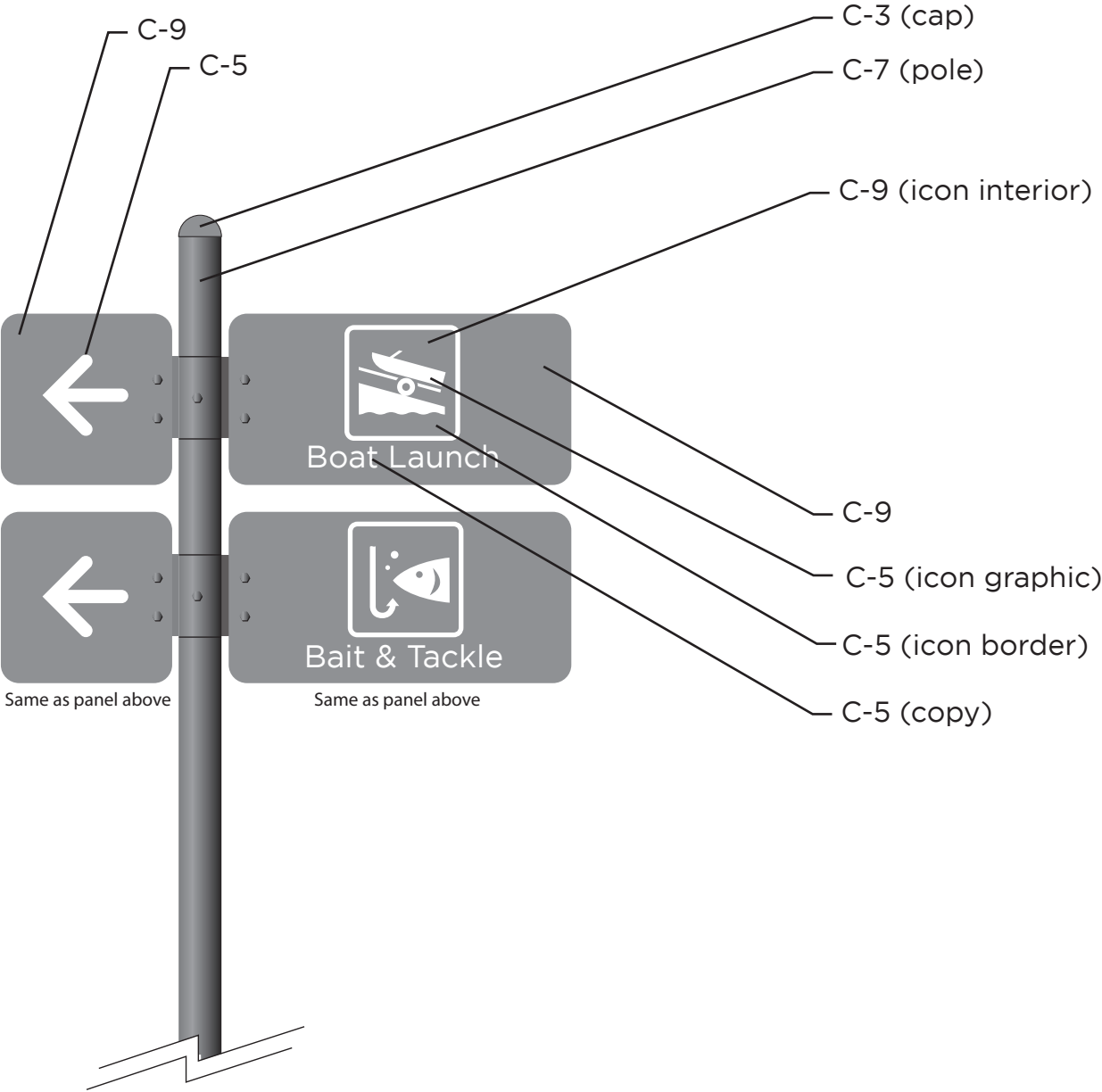
All directional signs are not identical. Content should reflect available amenities in the facilities. See sign schedule for specific criteria.

Back of sign is blank.

Icon graphics to be used from provided library

All structures shall be constructed in accordance to requirements and details as listed on specifications page located at beginning of section 2.

Refer to signed and sealed Signage Construction Documents for specific sign design parameters, minimal standards, materials, fasteners and assembly/installation instructions.



Colors

- C-1** Antique White, MP01351 Pantone 7499C 7725-90
- C-2** Bright Green, MP13539 Pantone 348C 7725-186 (bright green)
- C-3** Dark Green, MP11859 Pantone 3425C 7725-56 (dark green)
- C-4** Bottle Green, MP13437 Pantone 3435C 7725-276 (bottle green)
- C-5** White, Pantone Process White 7725-10
- C-6** Black, Pantone Process Black C 7725-22
- C-7** Unfinished
- C-8** Red, MP10843 Pantone 179C 7725-263
- C-9** Brown, MP00158 Pantone 469C 7725-139

Drawn By:

JMM ☒

PP ☒

EW ☐

Contact:  
MIAMI-DADE COUNTY  
PARK AND RECREATION DEPARTMENT  
PLANNING AND RESEARCH DIVISION  
275 NW 2nd STREET, 4TH FLOOR  
MIAMI, FLORIDA 33128  
305-755-7860 phone

# Wayfinding System – Sign Details

Sign Type B-2  
Miami-Dade County – 20180.0

Scale: 1" = 1'  
Note: Drawing scale shown on plans is accurate for full size plans only. Glatting Jackson is not responsible for scale discrepancies caused by reduced size plans.

Sign Name:

Vehicular Directional Sign  
Two Panels

Description:

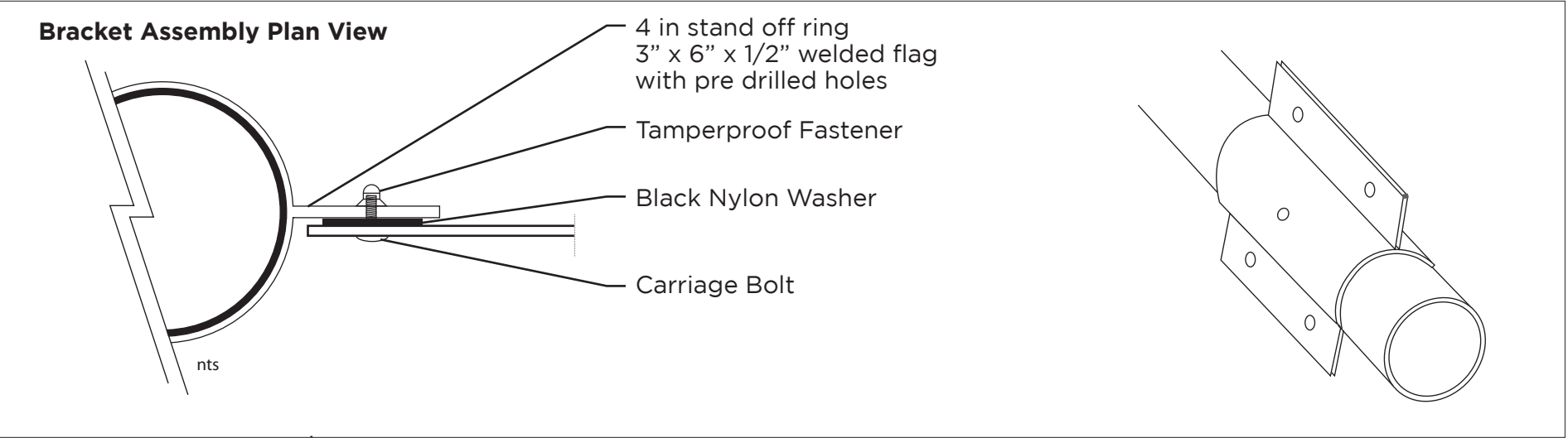
All directional signs are not identical. Content should reflect available amenities in the facilities. See sign schedule for specific criteria.

Back of sign is blank.

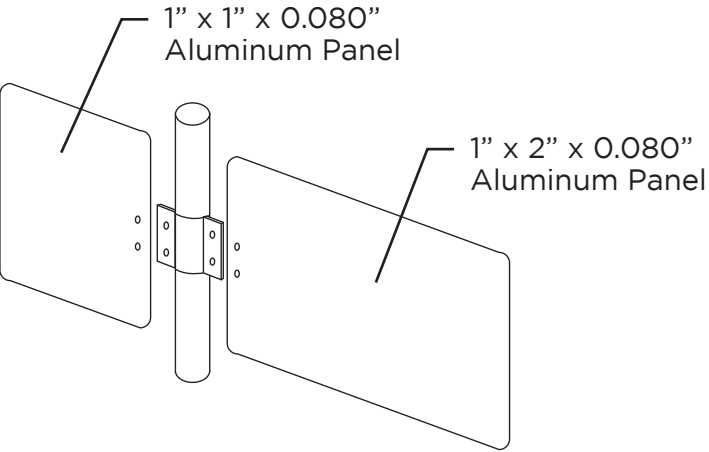
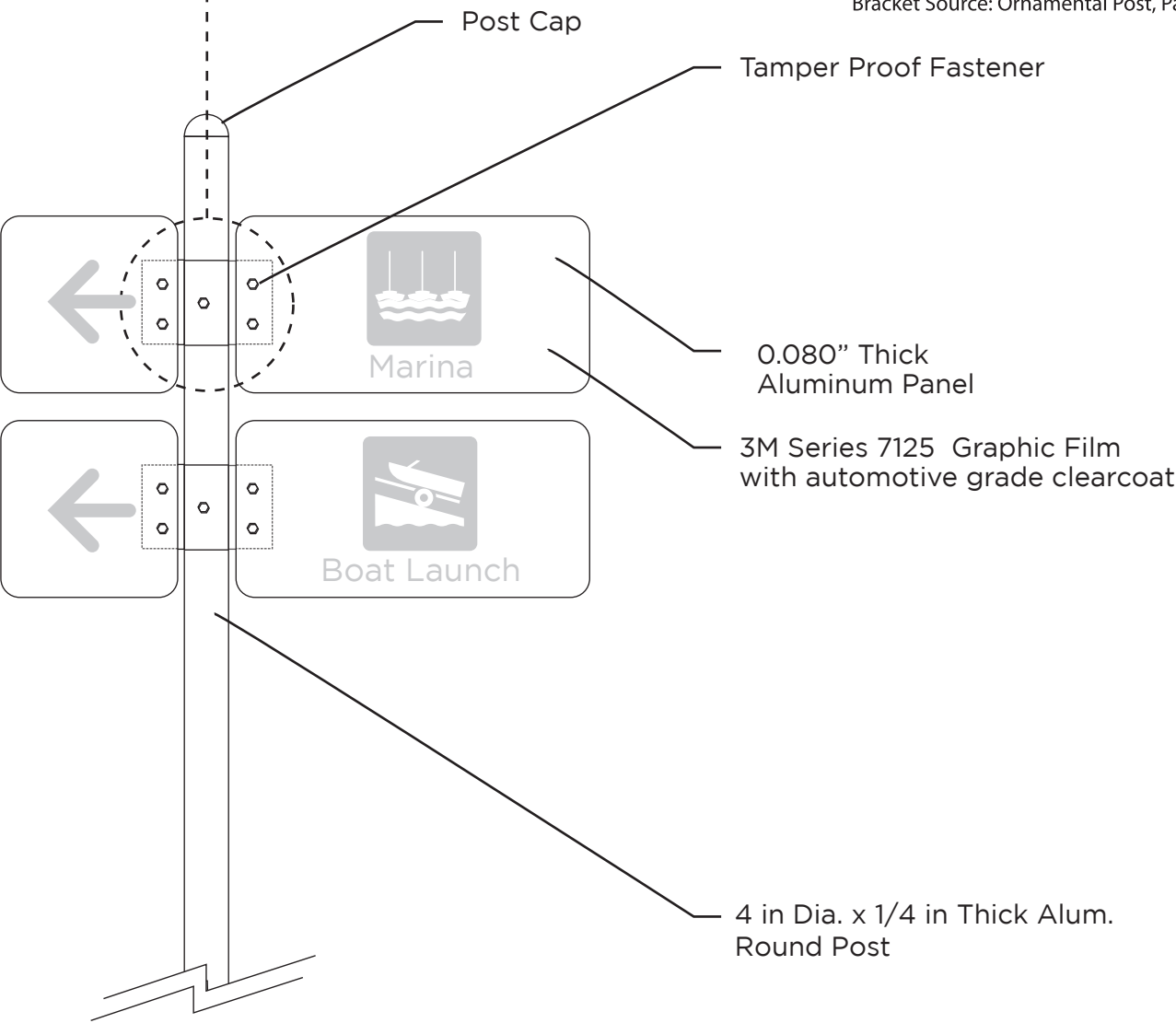
Icon graphics to be used from provided library

All structures shall be constructed in accordance to requirements and details as listed on specifications page located at beginning of section 2.

Refer to signed and sealed Signage Construction Documents for specific sign design parameters, minimal standards, materials, fasteners and assembly/installation instructions.



Bracket Source: Ornamental Post, Panel & Traffic Control - <http://www.opptc.com>



## Materials

Drawn By:

JMM ☒

PP ☒

EW ☐

Contact:  
MIAMI-DADE COUNTY  
PARK AND RECREATION DEPARTMENT  
PLANNING AND RESEARCH DIVISION  
275 NW 2nd STREET, 4TH FLOOR  
MIAMI, FLORIDA 33128  
305-755-7860 phone

Sign Type B2

# Wayfinding System – Sign Details

Sign Type B-2  
Miami-Dade County – 20180.0

Scale: 1" = 1'  
Note: Drawing scale shown on plans is accurate for full size plans only. Glatting Jackson is not responsible for scale discrepancies caused by reduced size plans.

Sign Name:	
Vehicular Directional Sign Two Panels	

Description:

All directional signs are not identical. Content should reflect available amenities in the facilities. See sign schedule for specific criteria.

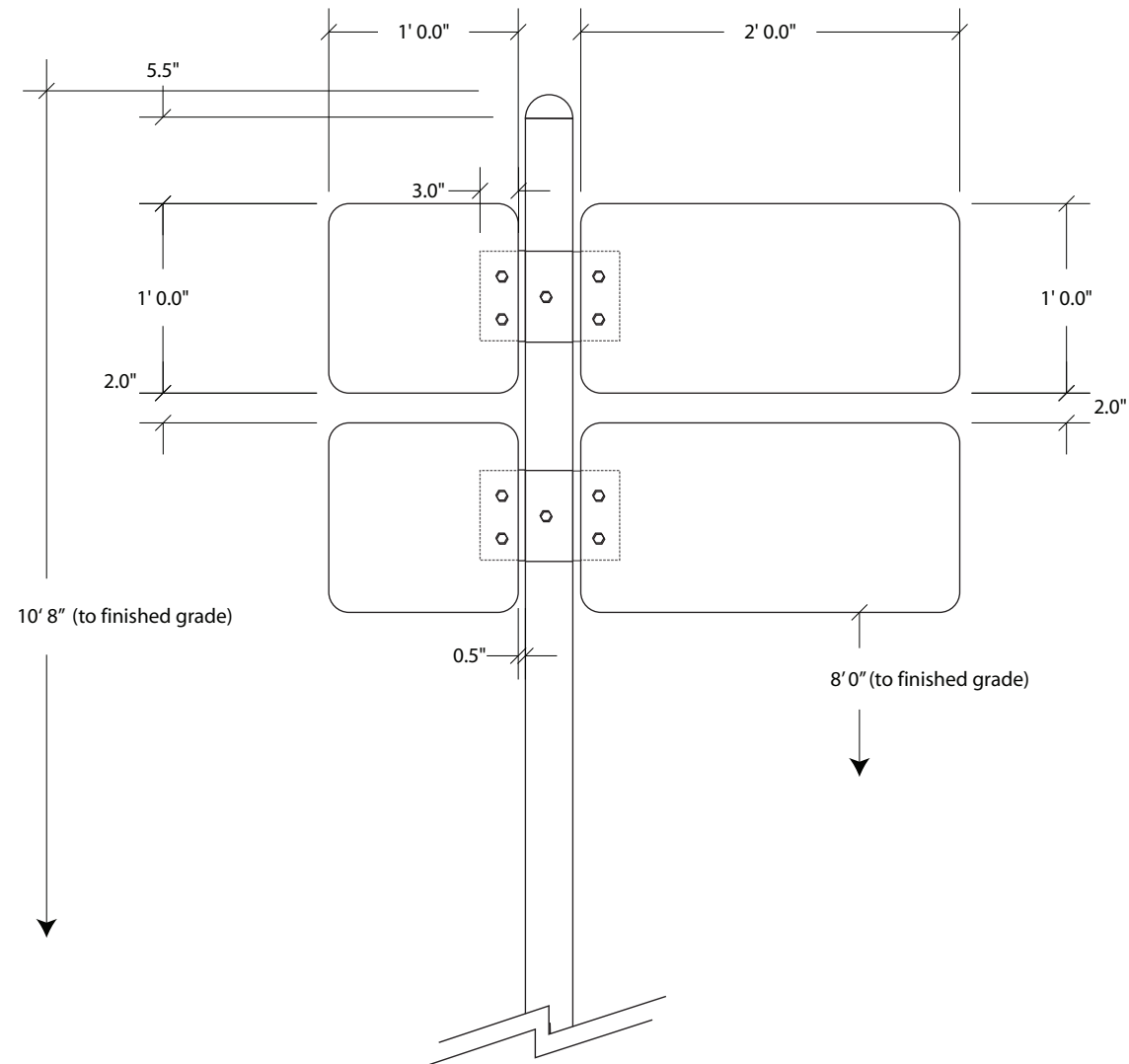
Back of sign is blank.

Icon graphics to be used from provided library

All structures shall be constructed in accordance to requirements and details as listed on specifications page located at beginning of section 2.

Refer to signed and sealed Signage Construction Documents for specific sign design parameters, minimal standards, materials, fasteners and assembly/installation instructions.

## Dimensions



Wayfinding System –  
Sign Details

Sign Type B-2  
Miami-Dade County – 20180.0

Scale: 1" = 1'  
Note: Drawing scale shown on plans is accurate for full size plans only. Glatting Jackson is not responsible for scale discrepancies caused by reduced size plans.

Sign Name:

Vehicular Directional Sign  
Two Panels

Description:

All directional signs are not identical. Content should reflect available amenities in the facilities. See sign schedule for specific criteria.

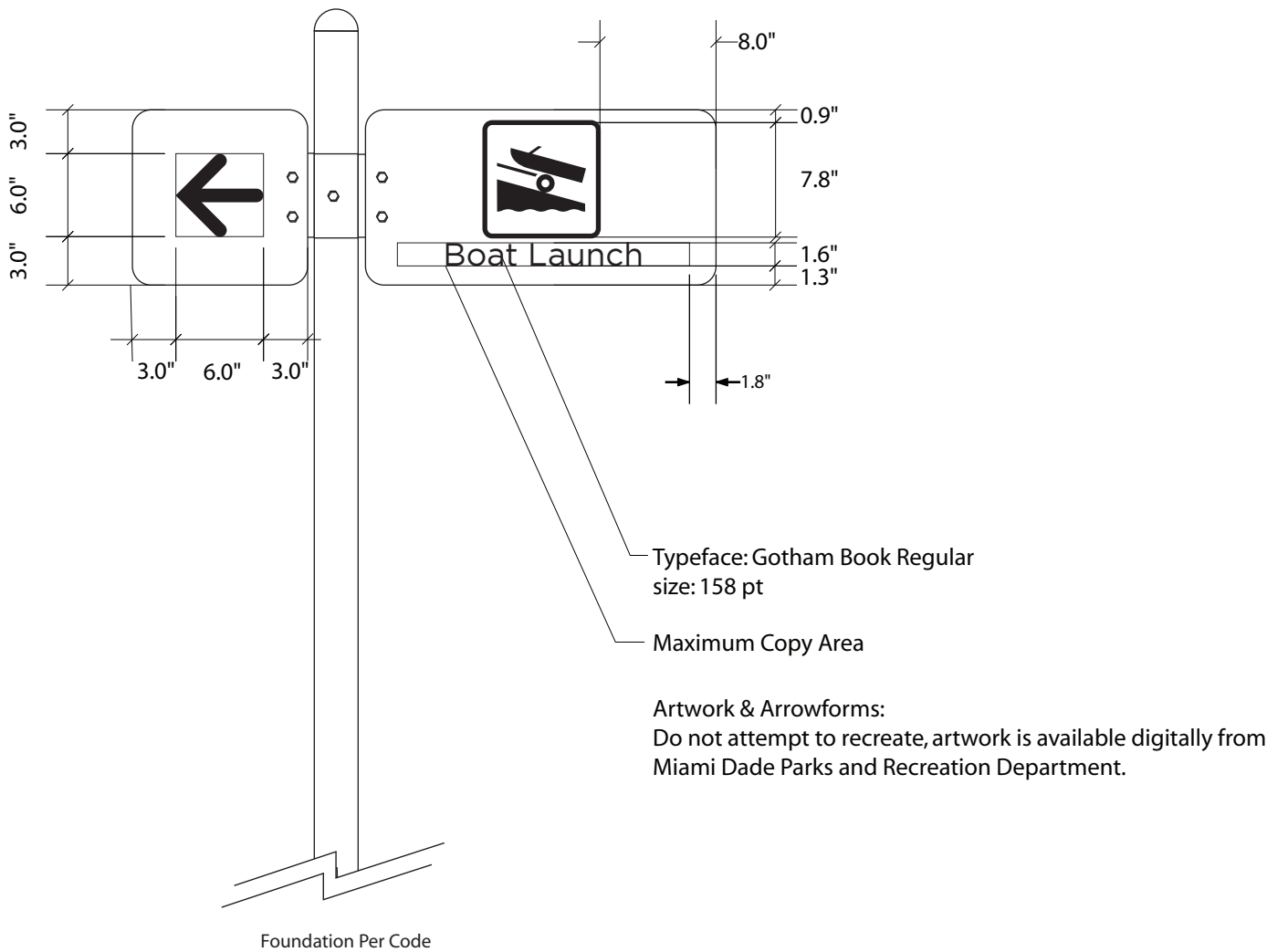
Back of sign blank.

Icon graphics to be used from provided library

All structures shall be constructed in accordance to requirements and details as listed on specifications page located at beginning of section 2.

Refer to signed and sealed Signage Construction Documents for specific sign design parameters, minimal standards, materials, fasteners and assembly/installation instructions.

Graphics



# Wayfinding System – Sign Details

Sign Type B-3  
Miami-Dade County – 20180.0

Scale: 1" = 1'  
Note: Drawing scale shown on plans is accurate for full size plans only. Glatting Jackson is not responsible for scale discrepancies caused by reduced size plans.

Sign Name:  
Vehicular Directional Sign  
Three Panels

Description:

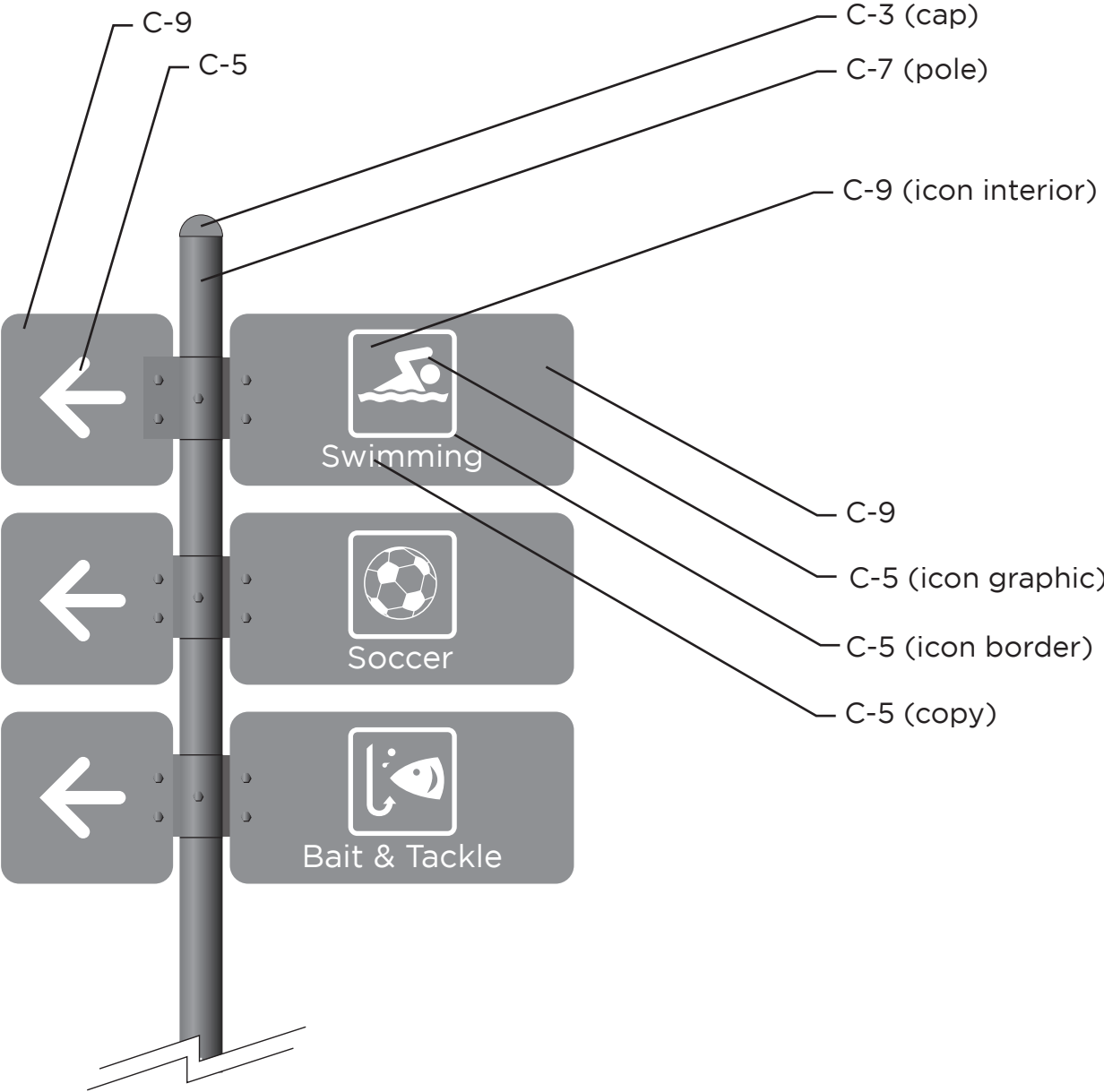
All directional signs are not identical. Content should reflect available amenities in the facilities. See sign schedule for specific criteria.

Back of sign is blank.

Icon graphics to be used from provided library

All structures shall be constructed in accordance to requirements and details as listed on specifications page located at beginning of section 2.

Refer to signed and sealed Signage Construction Documents for specific sign design parameters, minimal standards, materials, fasteners and assembly/installation instructions.



## Colors

- C-1** Antique White, MP01351 Pantone 7499C 7725-90
- C-2** Bright Green, MP13539 Pantone 348C 7725-186 (bright green)
- C-3** Dark Green, MP11859 Pantone 3425C 7725-56 (dark green)
- C-4** Bottle Green, MP13437 Pantone 3435C 7725-276 (bottle green)
- C-5** White, Pantone Process White 7725-10
- C-6** Black, Pantone Process Black C 7725-22
- C-7** Unfinished
- C-8** Red, MP10843 Pantone 179C 7725-263
- C-9** Brown, MP00158 Pantone 469C 7725-139

# Wayfinding System – Sign Details

Sign Type B-3  
Miami-Dade County – 20180.0

Scale: 1" = 1'  
Note: Drawing scale shown on plans is accurate for full size plans only. Glatting Jackson is not responsible for scale discrepancies caused by reduced size plans.

Sign Name:

Vehicular Directional Sign  
Three Panels

Description:

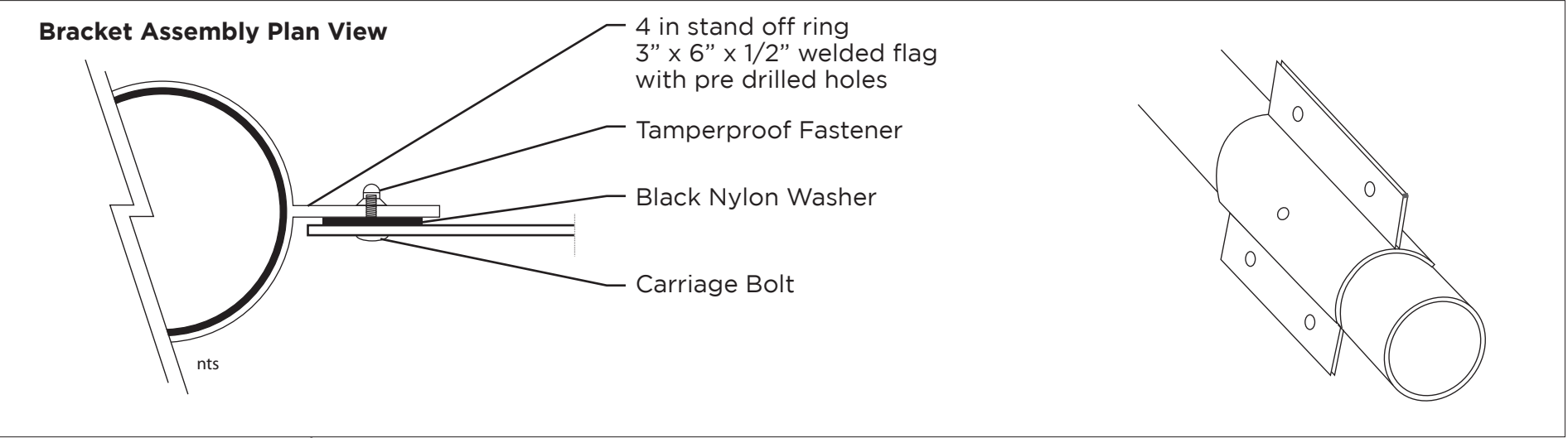
All directional signs are not identical. Content should reflect available amenities in the facilities. See sign schedule for specific criteria.

Back of sign is blank.

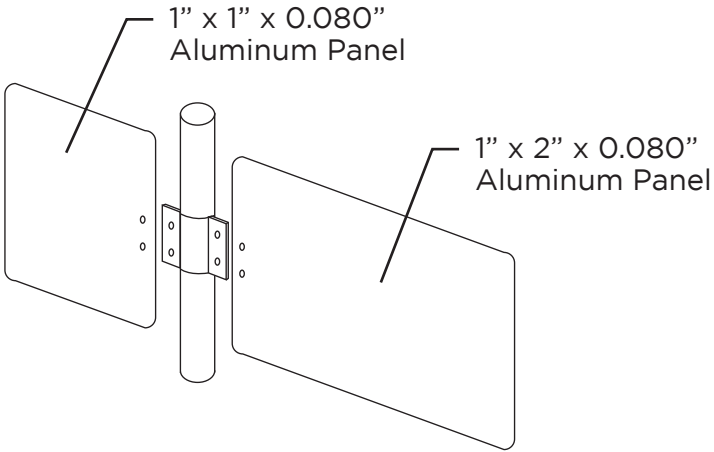
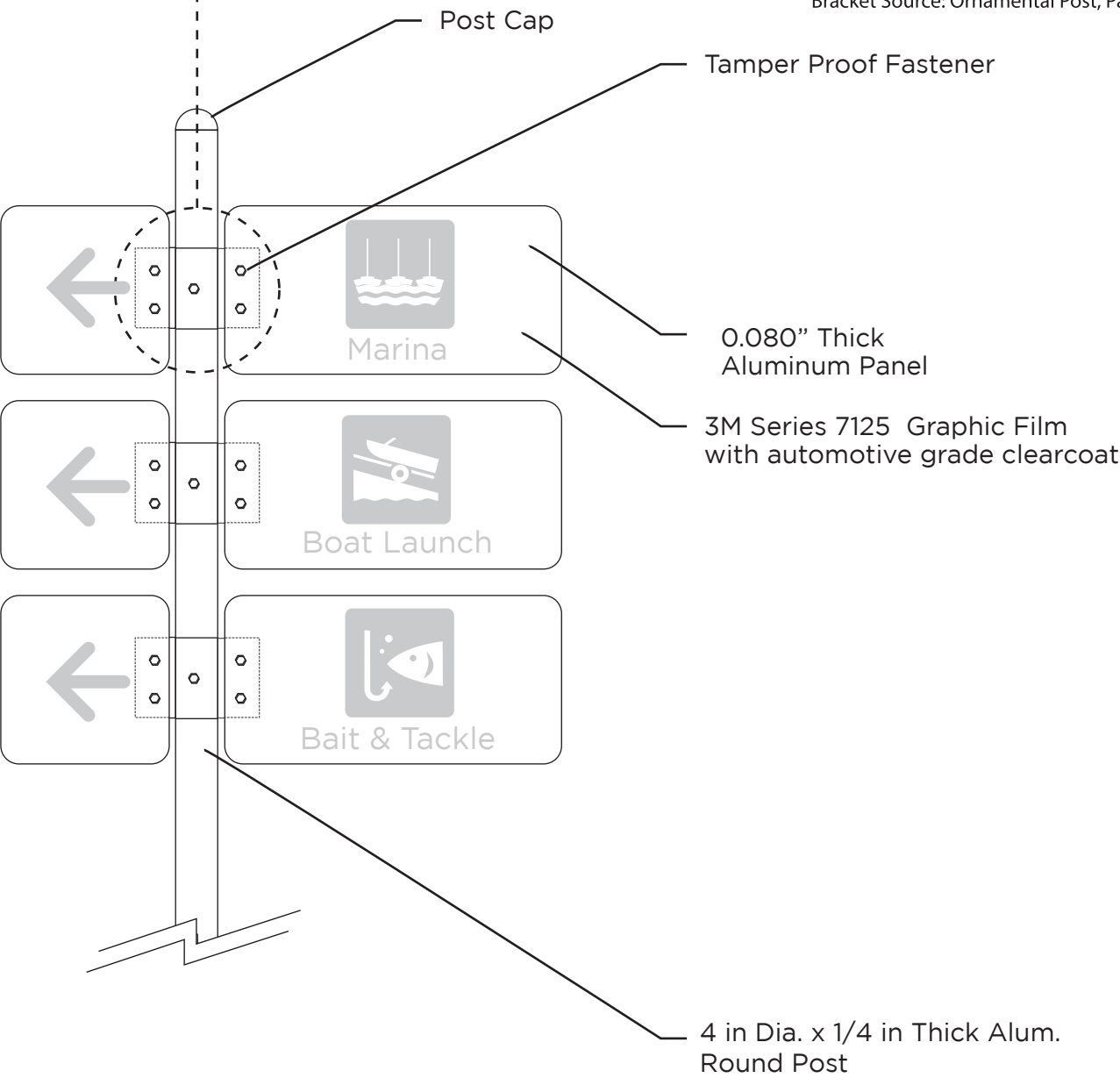
Icon graphics to be used from provided library

All structures shall be constructed in accordance to requirements and details as listed on specifications page located at beginning of section 2.

Refer to signed and sealed Signage Construction Documents for specific sign design parameters, minimal standards, materials, fasteners and assembly/installation instructions.



Bracket Source: Ornamental Post, Panel & Traffic Control - <http://www.opptc.com>



## Materials

Drawn By:

JMM ☒

PP ☒

EW ☐

Contact:  
MIAMI-DADE COUNTY  
PARK AND RECREATION DEPARTMENT  
PLANNING AND RESEARCH DIVISION  
275 NW 2nd STREET, 4TH FLOOR  
MIAMI, FLORIDA 33128  
305-755-7860 phone

Sign Type B3

# Wayfinding System – Sign Details

Sign Type B-3  
Miami-Dade County – 20180.0

Scale: 1" = 1'  
Note: Drawing scale shown on plans is accurate for full size plans only. Glatting Jackson is not responsible for scale discrepancies caused by reduced size plans.

Sign Name:  
Vehicular Directional Sign  
Three Panels

Description:

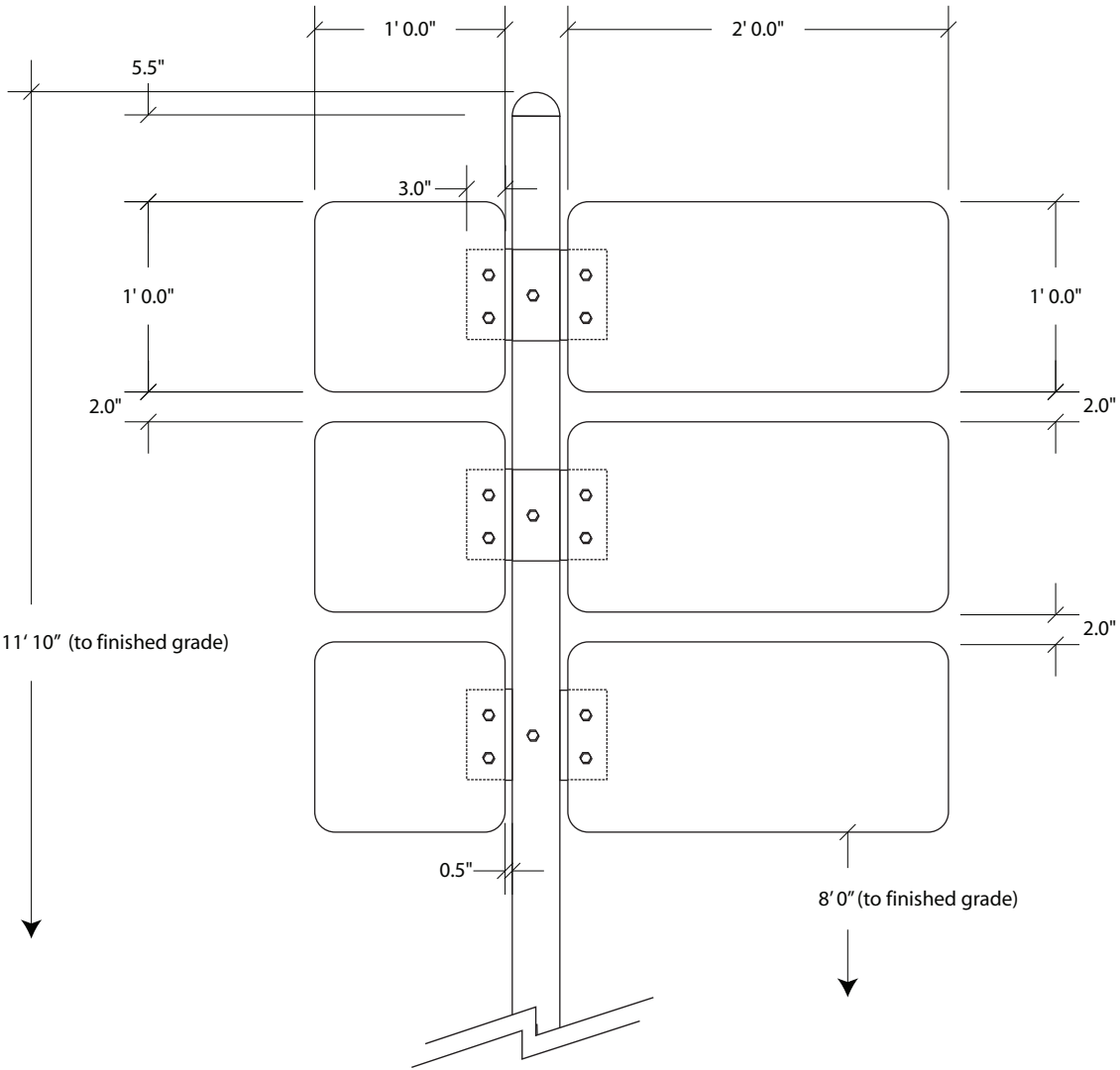
All directional signs are not identical. Content should reflect available amenities in the facilities. See sign schedule for specific criteria.

Back of sign is blank.

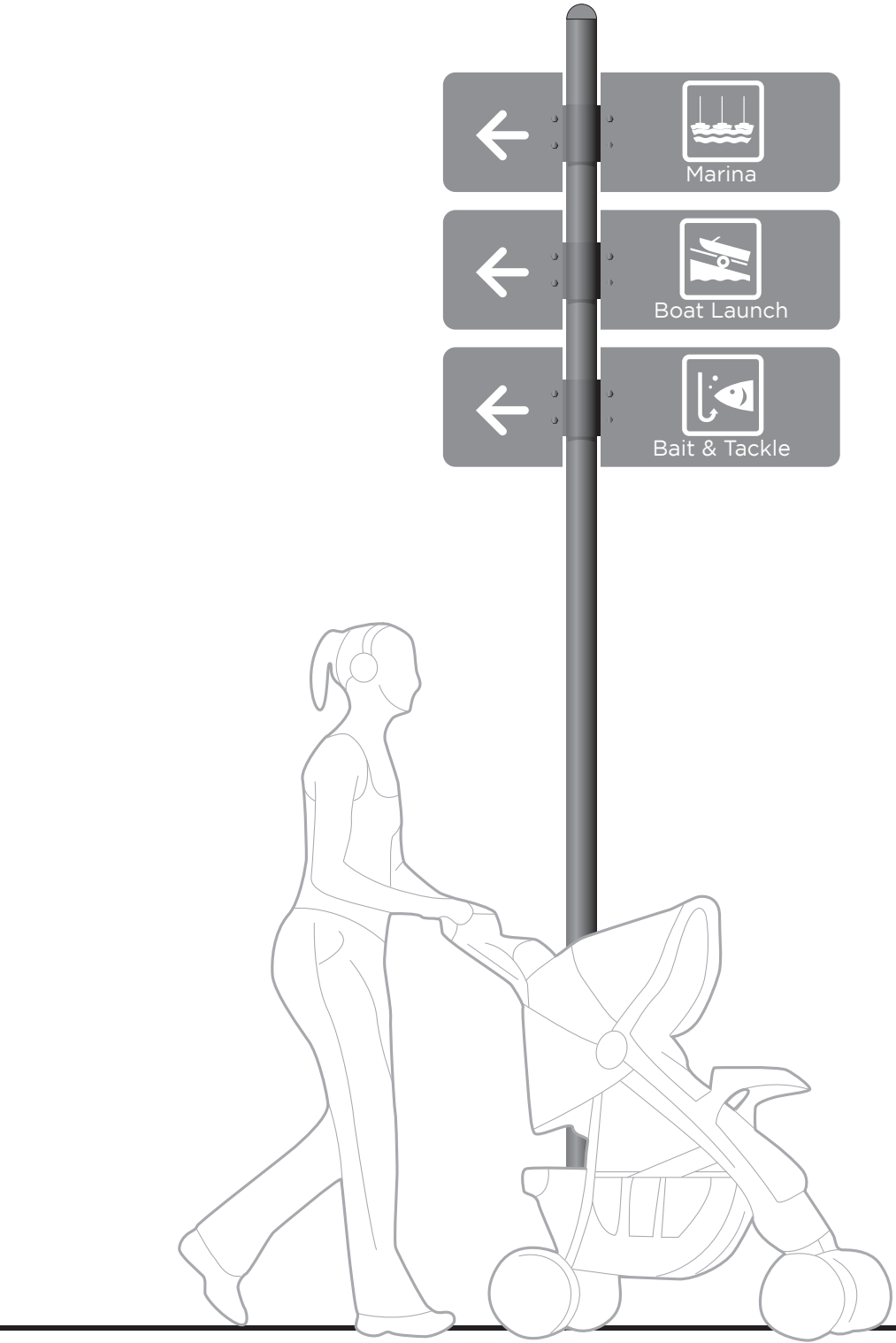
Icon graphics to be used from provided library

All structures shall be constructed in accordance to requirements and details as listed on specifications page located at beginning of section 2.

Refer to signed and sealed Signage Construction Documents for specific sign design parameters, minimal standards, materials, fasteners and assembly/installation instructions.



## Dimensions



Drawn By:

JMM ☒

PP ☒

EW ☐

Contact:  
MIAMI-DADE COUNTY  
PARK AND RECREATION DEPARTMENT  
PLANNING AND RESEARCH DIVISION  
275 NW 2nd STREET, 4TH FLOOR  
MIAMI, FLORIDA 33128  
305-755-7860 phone

Wayfinding System –  
Sign Details

Sign Type B-3  
Miami-Dade County – 20180.0

Scale: 1" = 1'  
Note: Drawing scale shown on plans is accurate for full size plans only. Glatting Jackson is not responsible for scale discrepancies caused by reduced size plans.

Sign Name:

Vehicular Directional Sign  
Three Panels

Description:

All directional signs are not identical. Content should reflect available amenities in the facilities. See sign schedule for specific criteria.

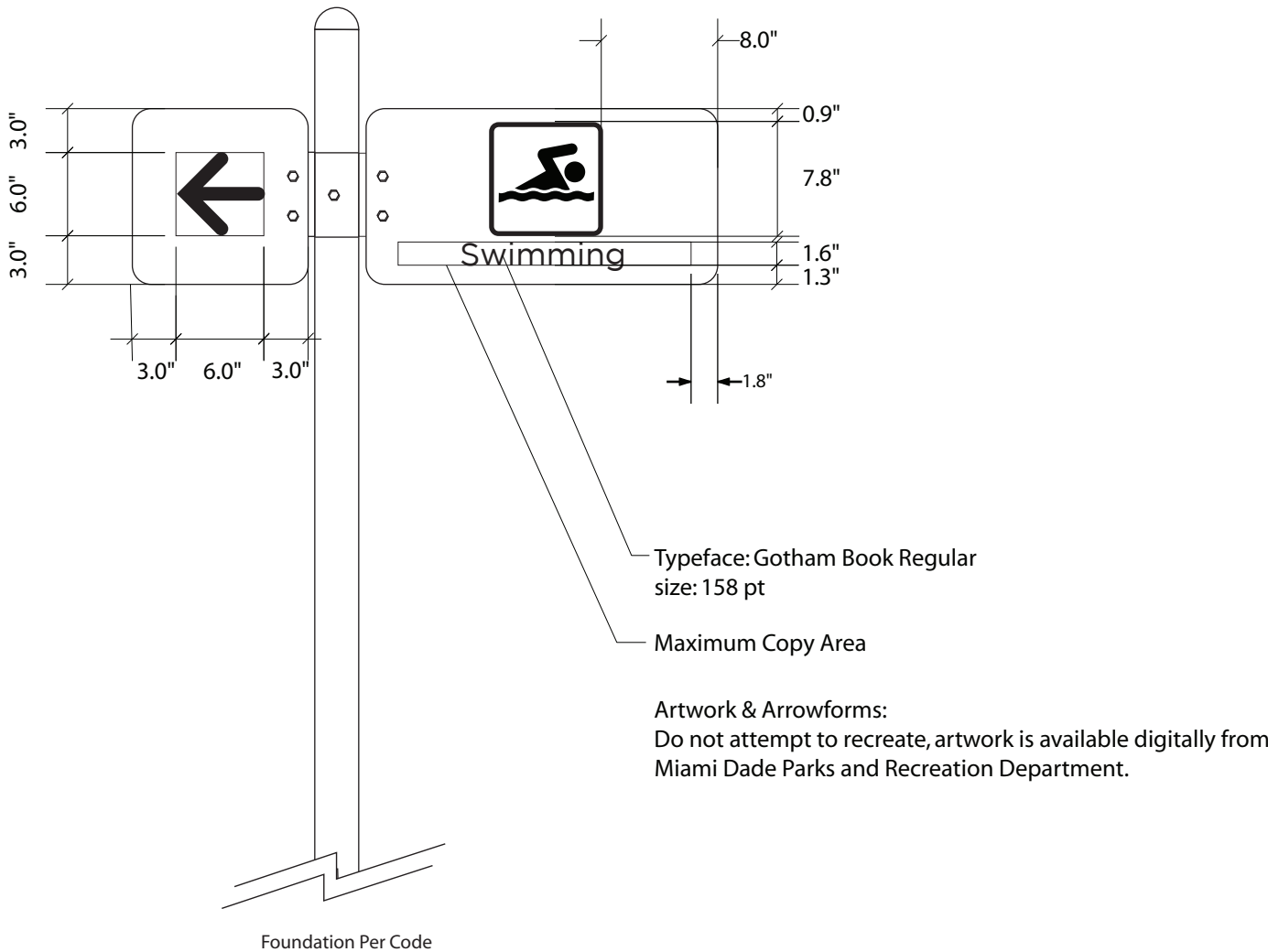
Back of sign is blank.


Icon graphics to be used from provided library

All structures shall be constructed in accordance to requirements and details as listed on specifications page located at beginning of section 2.

Refer to signed and sealed Signage Construction Documents for specific sign design parameters, minimal standards, materials, fasteners and assembly/installation instructions.

Graphics



People get lost, we can help. 

**Note:** If destination being shown on the sign is to the right, then the arrow shall be located on the right side of the post. If two or three destinations are on the same assembly, but have differently pointing arrows, the order , from top to bottom, is straight, then left, then right. In cases with more than three destinations, to put up to 3 straight on one assembly, up to 3 left destinations on a second assembly, then up to 3 right destinations on a third assembly.

Drawn By:

JMM ☒

PP ☒

EW ☐

Contact:  
MIAMI-DADE COUNTY  
PARK AND RECREATION DEPARTMENT  
PLANNING AND RESEARCH DIVISION  
275 NW 2nd STREET, 4TH FLOOR  
MIAMI, FLORIDA 33128  
305-755-7860 phone

Sign Type B3

Wayfinding System – Sign Details

Sign Type C1, C2 & C3  
Miami-Dade County – 20180.0

Scale: NTS  
Note: Drawing scale shown on plans is accurate for full size plans only. Glatting Jackson is not responsible for scale discrepancies caused by reduced size plans.

Sign Name:	
Trail Etiquette	

Description:

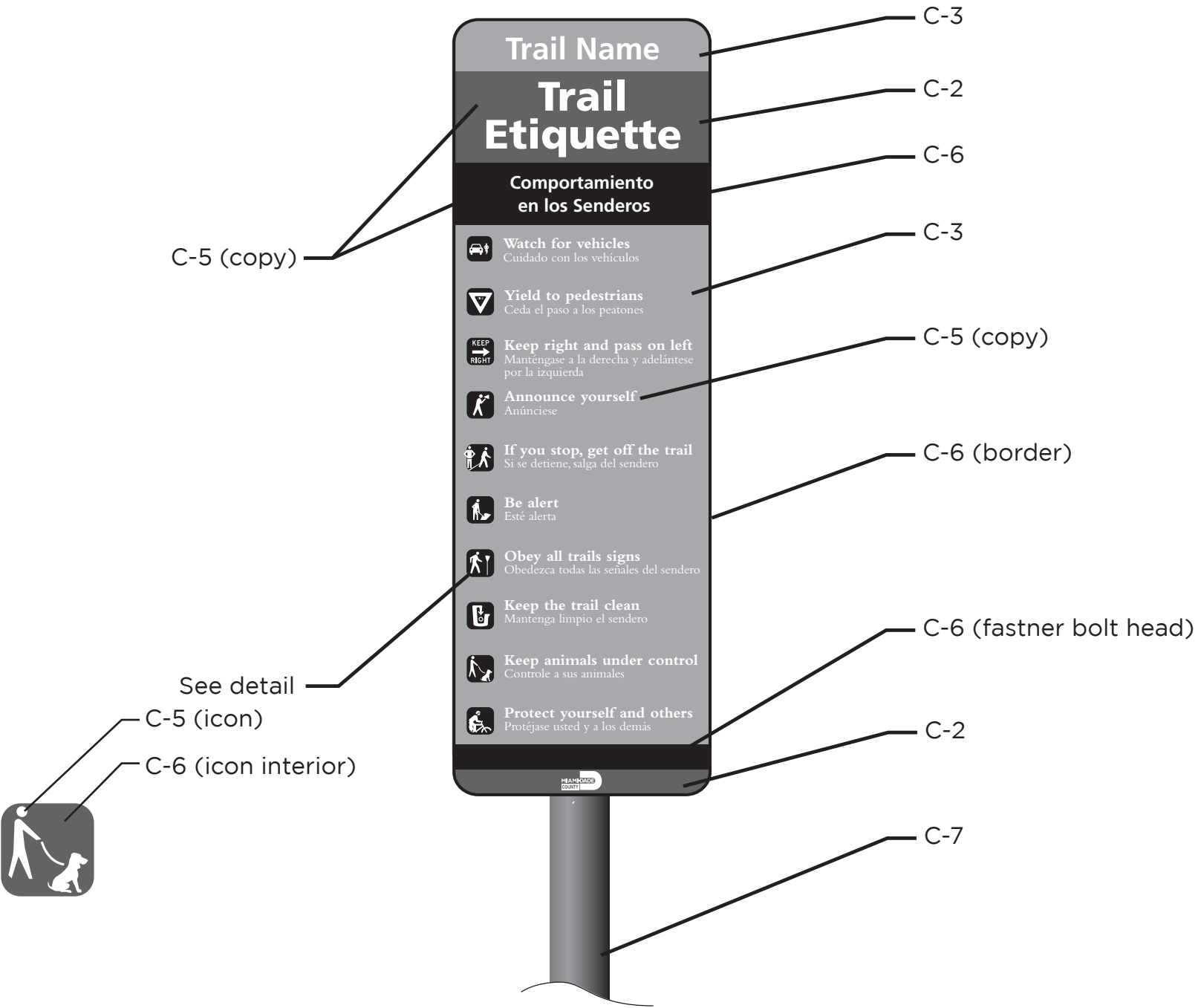
All Trail Etiquette signs are not identical. Artwork varies depending on trail type, greenways, on-street, and sidewalks. All signs are double sided, see artwork on page AG 27.

Graphics to be used from provided library

All structures shall be constructed in accordance to requirements and details as listed on specifications page located at beginning of section 2.

Refer to signed and sealed Signage Construction Documents for specific sign design parameters, minimal standards, materials, fasteners and assembly/installation instructions.

Colors



- |     |  |
|-----|--|
| C-1 | Antique White, MP01351<br>Pantone 7499C 7725-90                |
| C-2 | Bright Green, MP13539<br>Pantone 348C 7725-186 (bright green)  |
| C-3 | Dark Green, MP11859<br>Pantone 3425C 7725-56 (dark green)      |
| C-4 | Bottle Green, MP13437<br>Pantone 3435C 7725-276 (bottle green) |
| C-5 | White, Pantone Process White 7725-10                           |
| C-6 | Black, Pantone Process Black C 7725-22                         |
| C-7 | Unfinished   |
| C-8 | Red, MP10843<br>Pantone 179C 7725-263                          |
| C-9 | Brown, MP00158<br>Pantone 469C 7725-139                        |

# Wayfinding System – Sign Details

Sign Type C1, C2, & C3  
Miami-Dade County – 20180.0

Scale: 1" = 1'  
Note: Drawing scale shown on plans is accurate for full size plans only. Glatting Jackson is not responsible for scale discrepancies caused by reduced size plans.

Sign Name:	
Trail Etiquette	

Description:

All Trail Etiquette signs are not identical. Artwork varies depending on trail type, greenways, on-street, and sidewalks. All signs are double sided, see artwork on page AG 27.

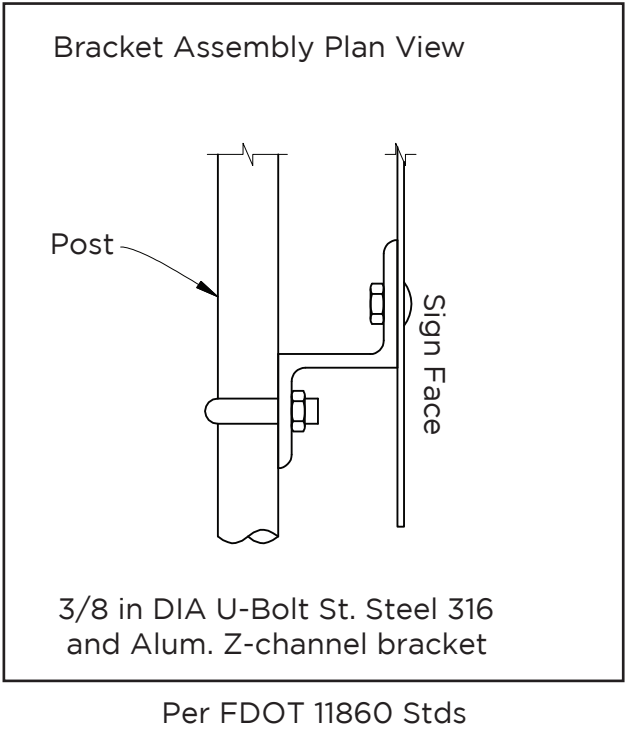
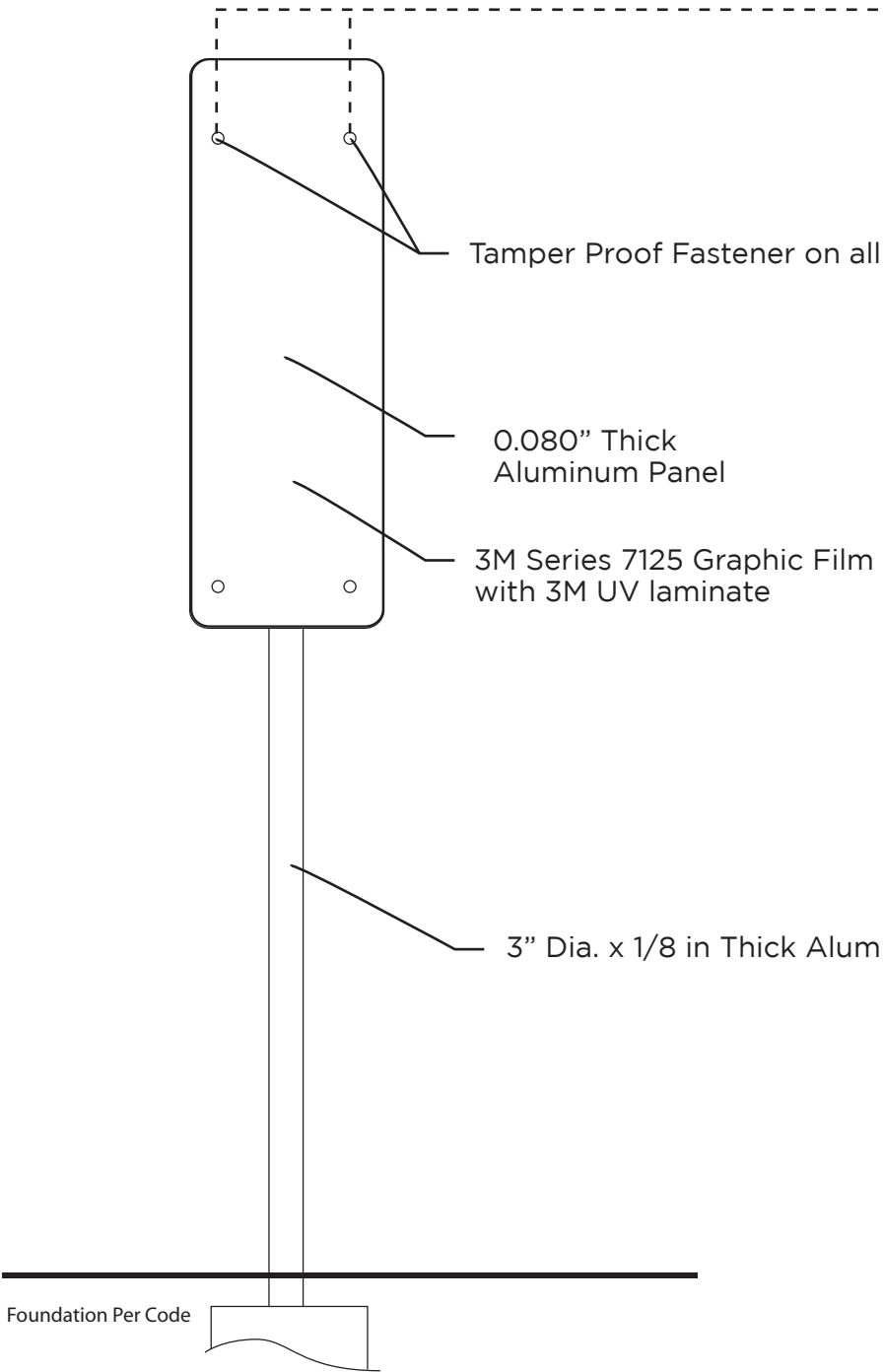
Graphics to be used from provided library

All structures shall be constructed in accordance to requirements and details as listed on specifications page located at beginning of section 2.

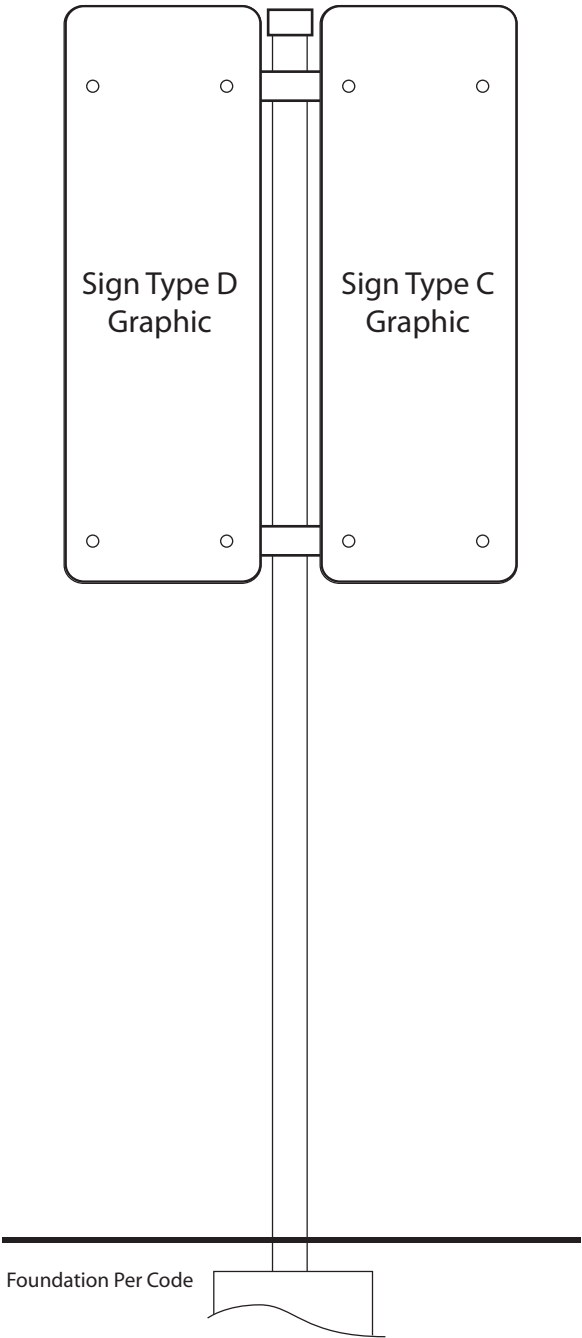
Refer to signed and sealed Signage Construction Documents for specific sign design parameters, minimal standards, materials, fasteners and assembly/installation instructions.

## Materials

Single Pole Version



Double Panel Version



# Wayfinding System – Sign Details

Sign Type C1, C2 & C3  
Miami-Dade County – 20180.0

Scale: 1" = 1'  
Note: Drawing scale shown on plans is accurate for full size plans only. Glatting Jackson is not responsible for scale discrepancies caused by reduced size plans.

Sign Name:	
Trail Etiquette	

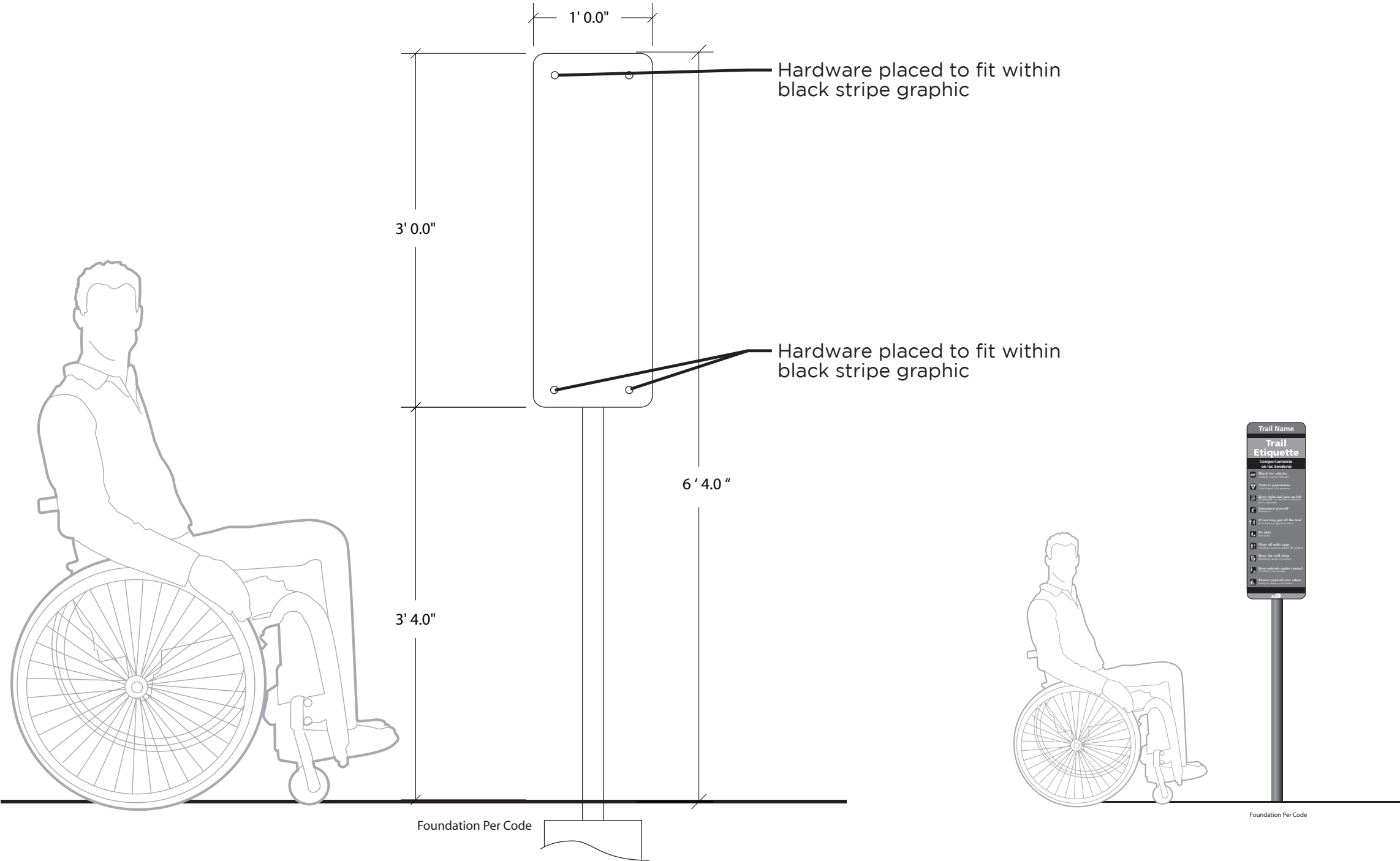
Description:

All Trail Etiquette signs are not identical. Artwork varies depending on trail type, greenways, on-street, and sidewalks. All signs are double sided, see artwork on page AG 27.

All structures shall be constructed in accordance to requirements and details as listed on specifications page located at beginning of section 2.

Refer to signed and sealed Signage Construction Documents for specific sign design parameters, minimal standards, materials, fasteners and assembly/installation instructions.

## Dimensions



Wayfinding System – Sign Details

Sign Type C1, C2, & C3  
Miami-Dade County – 20180.0

Scale: NTS  
Note: Drawing scale shown on plans is accurate for full size plans only. Glatting Jackson is not responsible for scale discrepancies caused by reduced size plans.

Sign Name:	
Trail Etiquette	

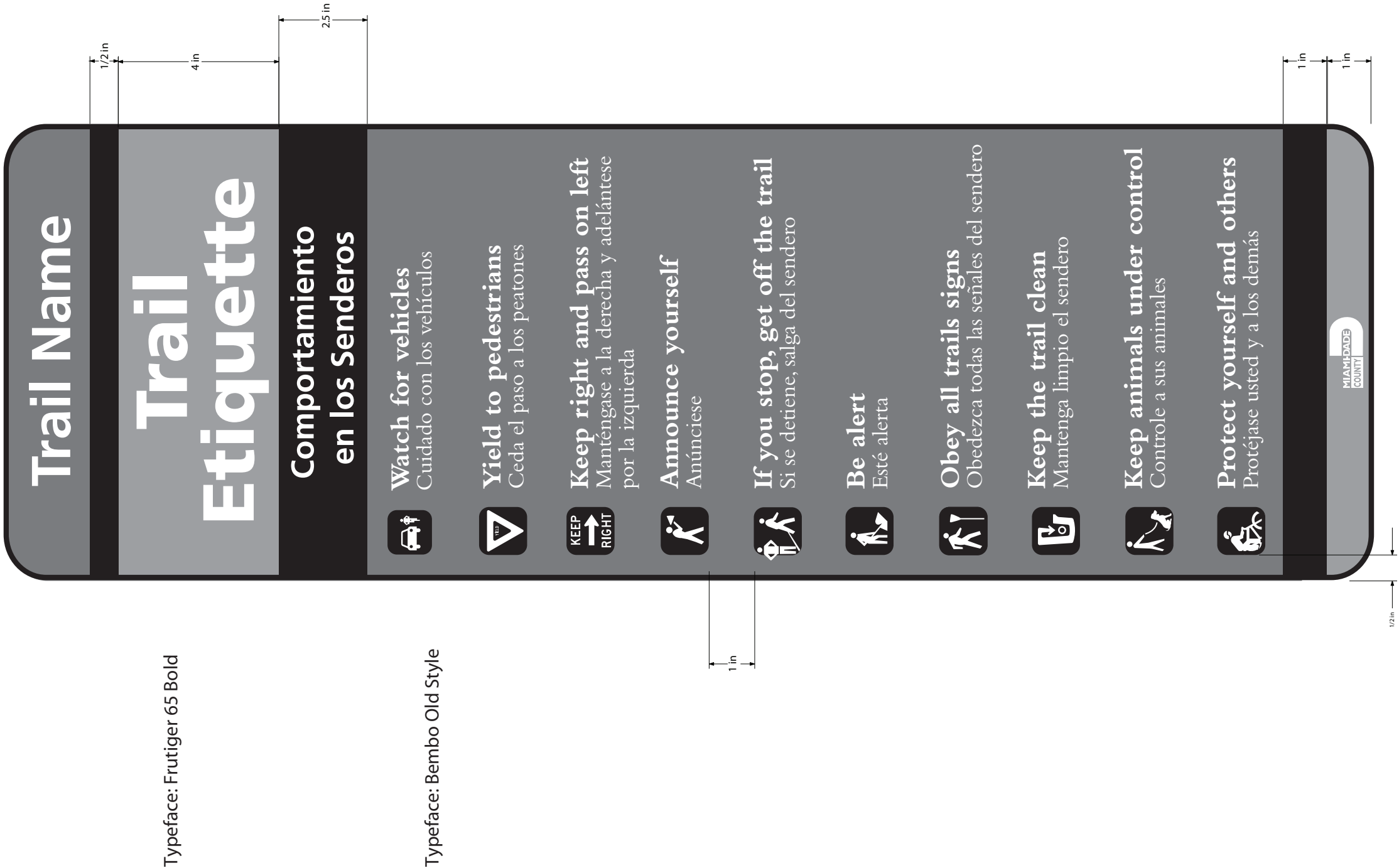
Description:

All Trail Etiquette signs are not identical. Artwork varies depending on trail type, greenways, on-street, and sidewalks. All signs are double sided, see artwork on page AG 27.

Graphics to be used from provided library

All structures shall be constructed in accordance to requirements and details as listed on specifications page located at beginning of section 2.

Refer to signed and sealed Signage Construction Documents for specific sign design parameters, minimal standards, materials, fasteners and assembly/installation instructions.



# Wayfinding System – Sign Details

Sign Type C1, C2, & C3 Artwork  
Miami-Dade County – 20180.0

Scale: NTS

Note: Drawing scale shown on plans is accurate for full size plans only. Glatting Jackson is not responsible for scale discrepancies caused by reduced size plans.

Sign Name:	
Trail Etiquette	

Description:

All Trail Etiquette signs are not identical. Artwork varies depending on trail type, greenways, on-street, and sidewalks.

Graphics to be used from provided library

Graphics for sign type C shall be obtained from client. Contact Miami Dade Parks and Recreation Department for digital files.

All structures shall be constructed in accordance to requirements and details as listed on specifications page located at beginning of section 2.

Refer to signed and sealed Signage Construction Documents for specific sign design parameters, minimal standards, materials, fasteners and assembly/installation instructions.

Greenways

↓

Trail Name

Trail Etiquette

Comportamiento en los Senderos

Watch for vehicles

Cuidado con los vehículos

Yield to pedestrians

Ceda el paso a los peatones

Keep right and pass on left

Manténgase a la derecha y adelántese por la izquierda

Announce yourself

Anúnciese

If you stop, get off the trail

Si se detiene, salga del sendero

Be alert

Esté alerta

Obey all trails signs

Obedezca todas las señales del sendero

Keep the trail clean

Mantenga limpio el sendero

Keep animals under control

Controle a sus animales

Protect yourself and others

Protéjase usted y a los demás

On-Street

↓

Trail Name

Trail Etiquette

Comportamiento en los Senderos

Wear a helmet

Use casco

Protect yourself and others

Protéjase usted y a los demás

Ride with Traffic Flow

Conduzca con el flujo del tráfico

Scan the road around you

Inspeccione el camino a su alrededor

Never weave between cars

Nunca conduzca zigzagueando entre los autos

Follow lane markings

Respete las marcas de los carriles

Use light at night

Encienda las luces en la noche

Use hand signals

Use señales manuales

Use Caution

Tenga precaución.

Sidewalk

↓

Trail Name

Trail Etiquette

Comportamiento en los Senderos

Watch for vehicles

Cuidado con los vehículos

Wear a helmet

Necesario usar casco

Ride slowly on sidewalks

Conduzca lentamente en las banquetas (aceras)

Watch for pedestrians

Esté atento a los peatones

Announce yourself

Anúnciese

Yield at roadway

Ceda el paso al llegar a una carretera

Watch for vehicles

Esté atento a los vehículos

Use Caution

Tenga precaución.

Wayfinding System – Sign Details

Sign Type D  
Miami-Dade County – 20180.0

Scale: NTS  
Note: Drawing scale shown on plans is accurate for full size plans only. Glatting Jackson is not responsible for scale discrepancies caused by reduced size plans.

Sign Name:	
Trail Map	

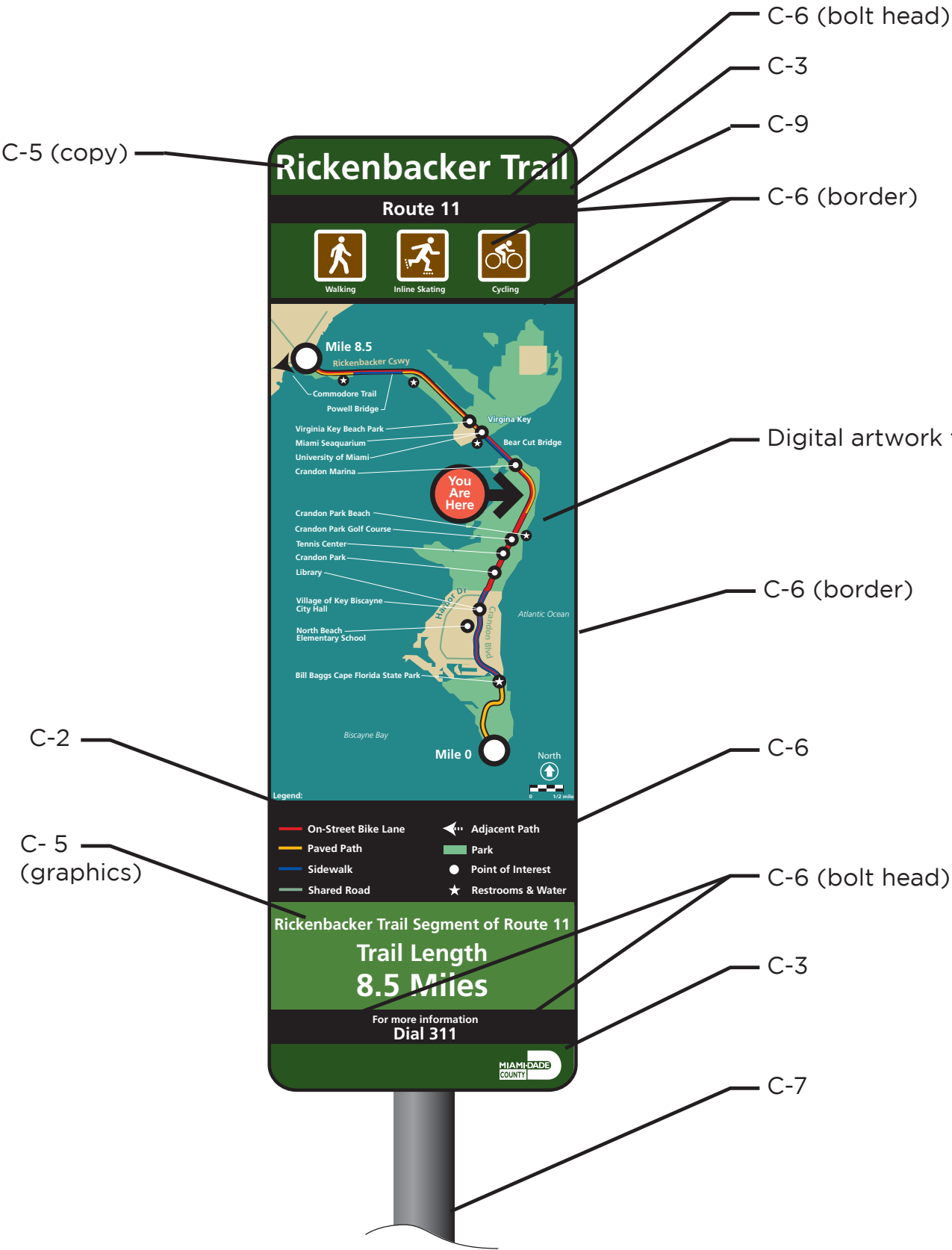
Description:

All Trail Map signs are not identical. Sign artwork is unique to each trail and each map's artwork varies by location to indicate "You Are Here".

Graphics to be used from provided library

All structures shall be constructed in accordance to requirements and details as listed on specifications page located at beginning of section 2.

Refer to signed and sealed Signage Construction Documents for specific sign design parameters, minimal standards, materials, fasteners and assembly/installation instructions.



Colors

- C-1** Antique White, MP01351 Pantone 7499C 7725-90
- C-2** Bright Green, MP13539 Pantone 348C 7725-186 (bright green)
- C-3** Dark Green, MP11859 Pantone 3425C 7725-56 (dark green)
- C-4** Bottle Green, MP13437 Pantone 3435C 7725-276 (bottle green)
- C-5** White, Pantone Process White 7725-10
- C-6** Black, Pantone Process Black C 7725-22
- C-7** Unfinished
- C-8** Red, MP10843 Pantone 179C 7725-263
- C-9** Brown, MP00158 Pantone 469C 7725-139

Wayfinding System –  
Sign Details

Sign Type D  
Miami-Dade County – 20180.0

Scale: 1" = 1'  
Note: Drawing scale shown on plans is accurate for full size plans only. Glatting Jackson is not responsible for scale discrepancies caused by reduced size plans.

Sign Name:

Trail Map

Description:

All Trail Map signs are not identical. Sign artwork is unique to each trail and each map's artwork varies by location to indicate "You Are Here".

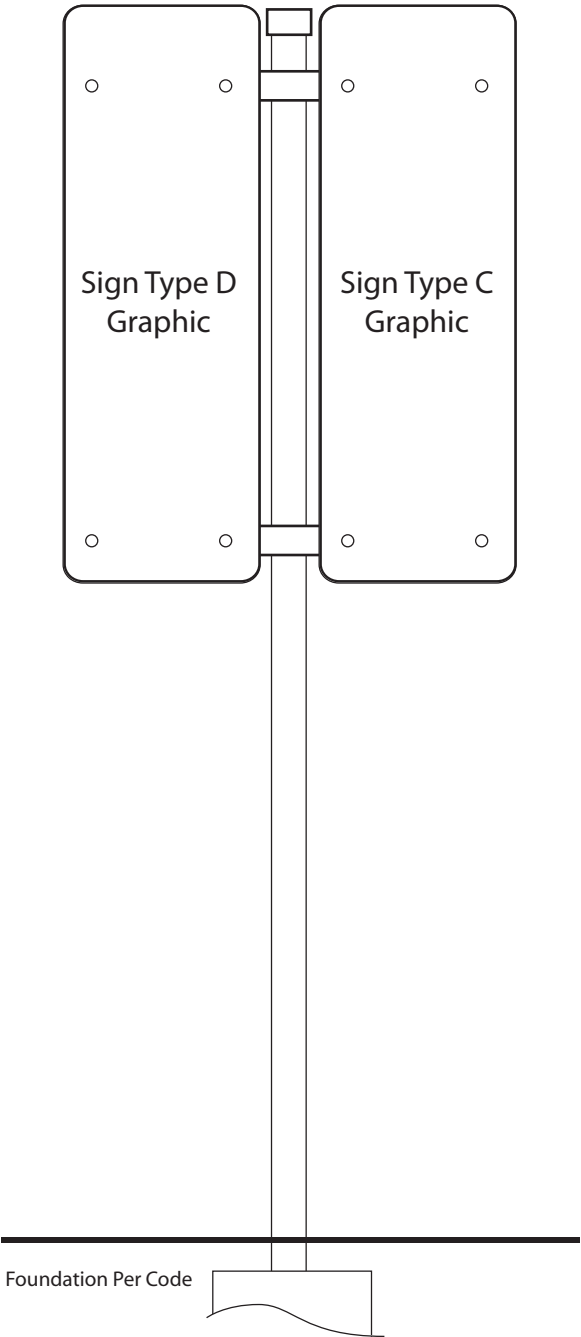
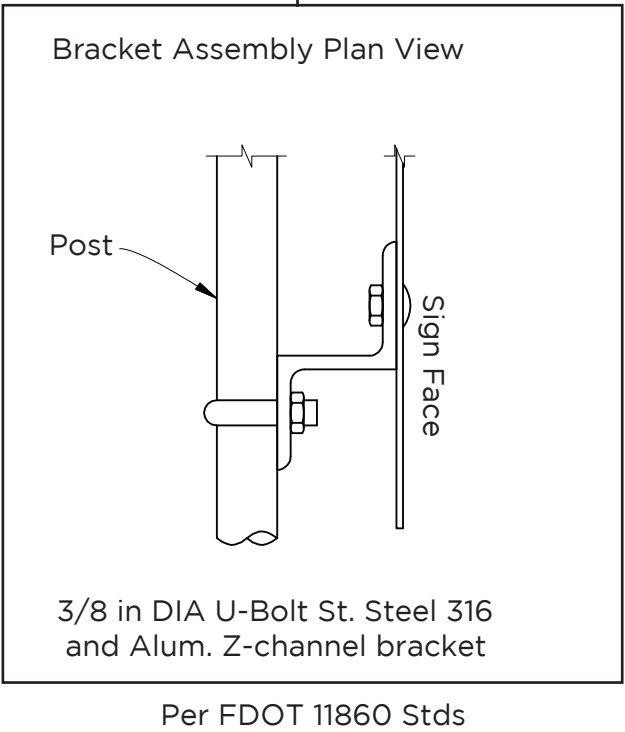
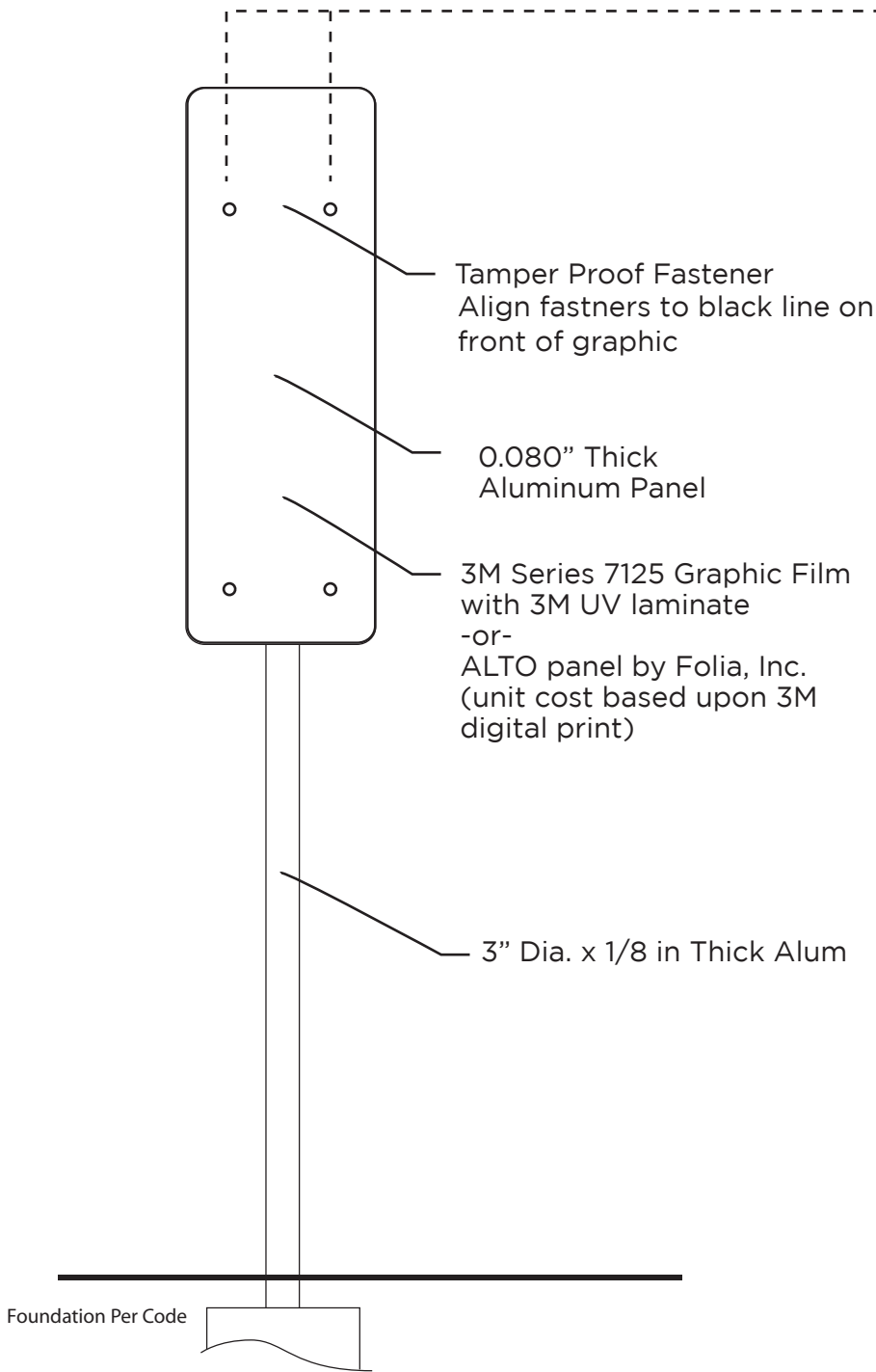
Graphics to be used from provided library

All structures shall be constructed in accordance to requirements and details as listed on specifications page located at beginning of section 2.

Refer to signed and sealed Signage Construction Documents for specific sign design parameters, minimal standards, materials, fasteners and assembly/installation instructions.

Materials

Double Panel Version



Wayfinding System –  
Sign Details

Sign Type D  
Miami-Dade County – 20180.0

Scale: 1" = 1'  
Note: Drawing scale shown on plans is accurate for full size plans only. Glatting Jackson is not responsible for scale discrepancies caused by reduced size plans.

Sign Name:	
Trail Map	

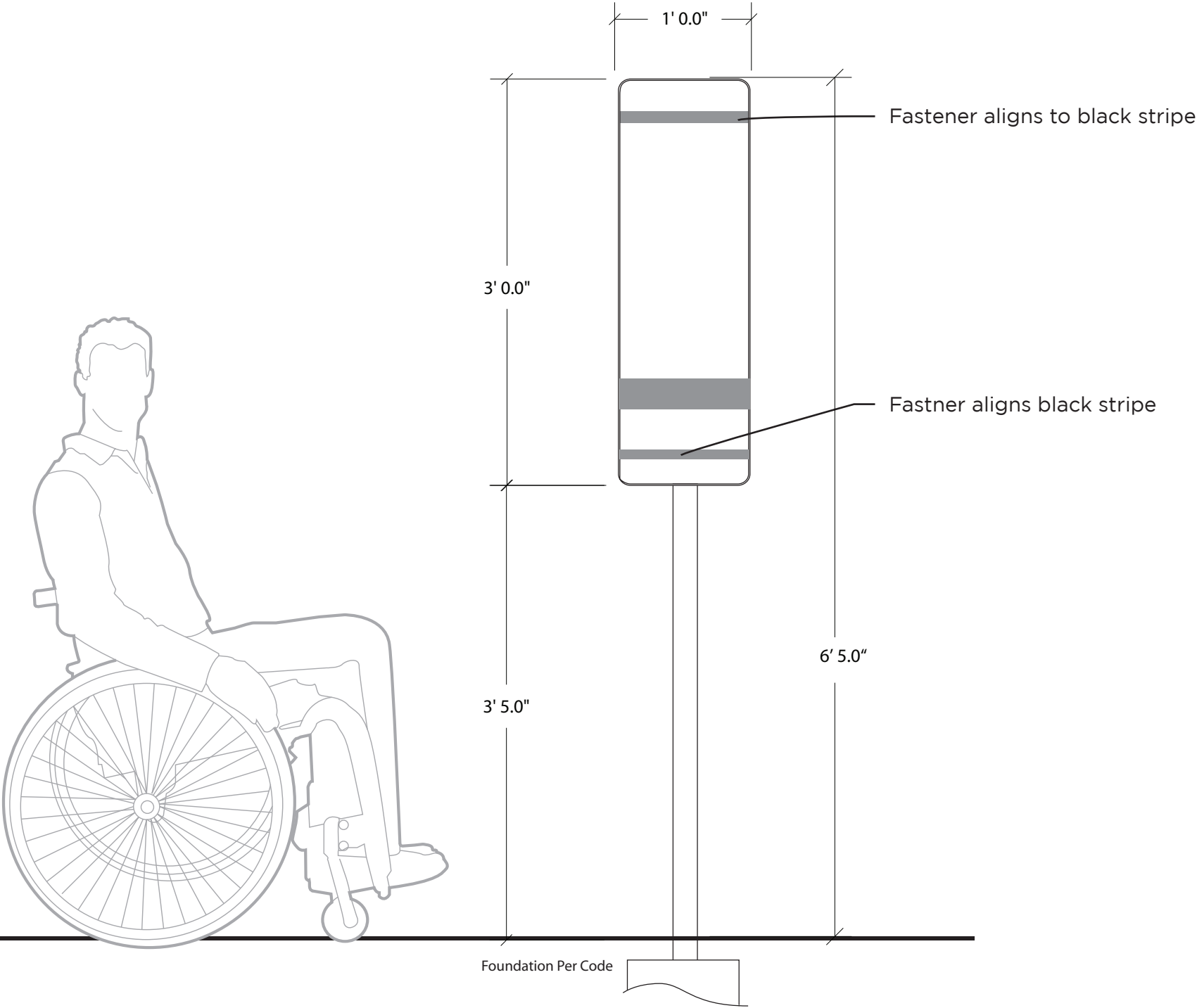
Description:  
All Trail Map signs are not identical. Sign artwork is unique to each trail and each map's artwork varies by location to indicate "You Are Here".

Graphics to be used from provided library

All structures shall be constructed in accordance to requirements and details as listed on specifications page located at beginning of section 2.

Refer to signed and sealed Signage Construction Documents for specific sign design parameters, minimal standards, materials, fasteners and assembly/installation instructions.

Dimensions



Wayfinding System – Sign Details

Sign Type D  
Miami-Dade County – 20180.0

Scale: NTS  
Note: Drawing scale shown on plans is accurate for full size plans only. Glatting Jackson is not responsible for scale discrepancies caused by reduced size plans.

Sign Name:	
Trail Map	

Description:

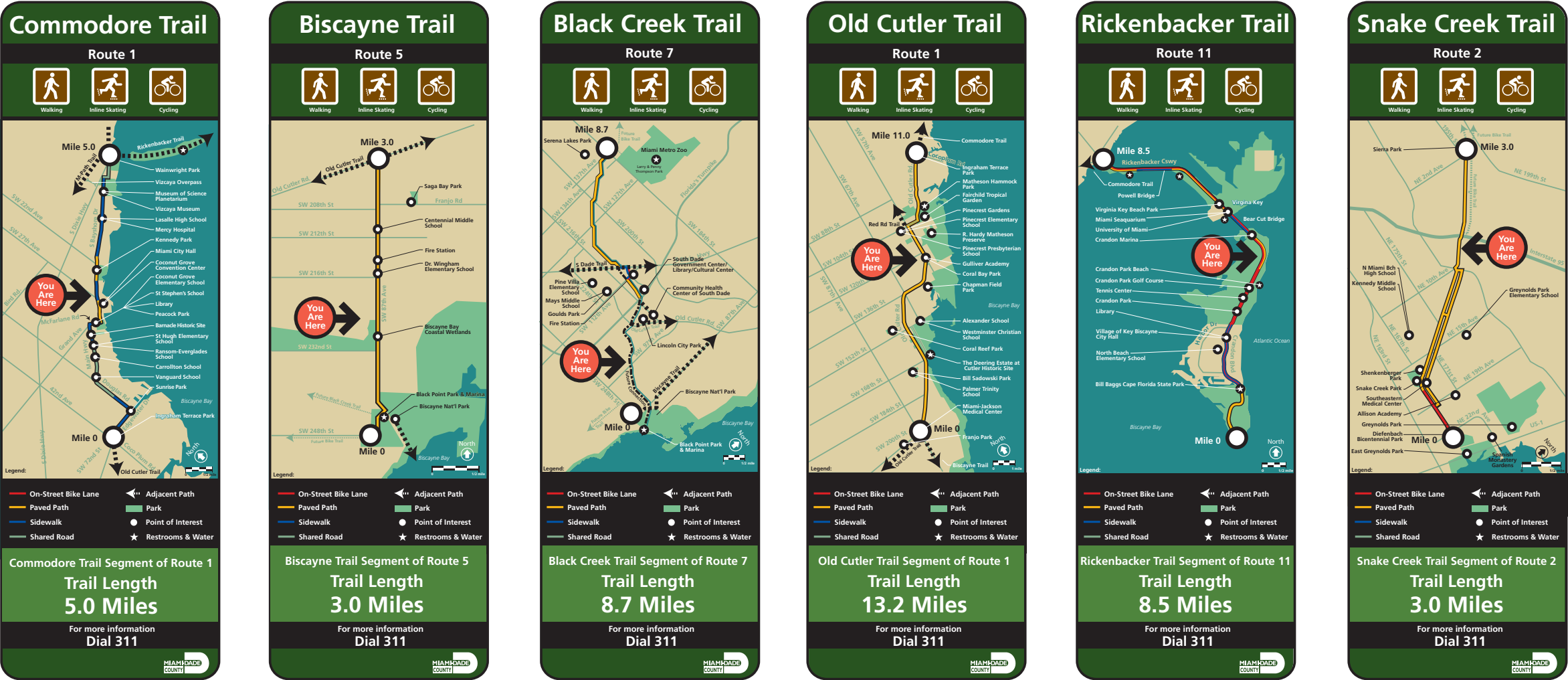
All Trail Map signs are not identical. Sign artwork is unique to each trail and each map's artwork varies by location to indicate "You Are Here".

Graphics to be used from provided library

All structures shall be constructed in accordance to requirements and details as listed on specifications page located at beginning of section 2.

Refer to signed and sealed Signage Construction Documents for specific sign design parameters, minimal standards, materials, fasteners and assembly/installation instructions.

Graphics



People get lost, we can help.

Graphics for sign type D shall be obtained from client. Contact Miami Dade Parks and Recreation Department for digital files.

Drawn By:  
JMM ☒  
PP ☒  
EW ☐  
Contact:  
MIAMI-DADE COUNTY  
PARK AND RECREATION DEPARTMENT  
PLANNING AND RESEARCH DIVISION  
275 NW 2nd STREET, 4TH FLOOR  
MIAMI, FLORIDA 33128  
305-755-7860 phone

Sign Type D

Wayfinding System – Sign Details

Sign Type E1  
Miami-Dade County – 20180.0

Scale: 1" = 1'  
Note: Drawing scale shown on plans is accurate for full size plans only. Glatting Jackson is not responsible for scale discrepancies caused by reduced size plans.

Sign Name:	
Pedestrian Directional	

Description:

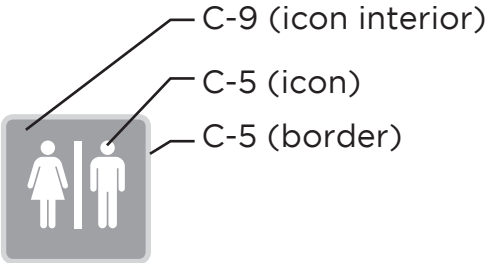
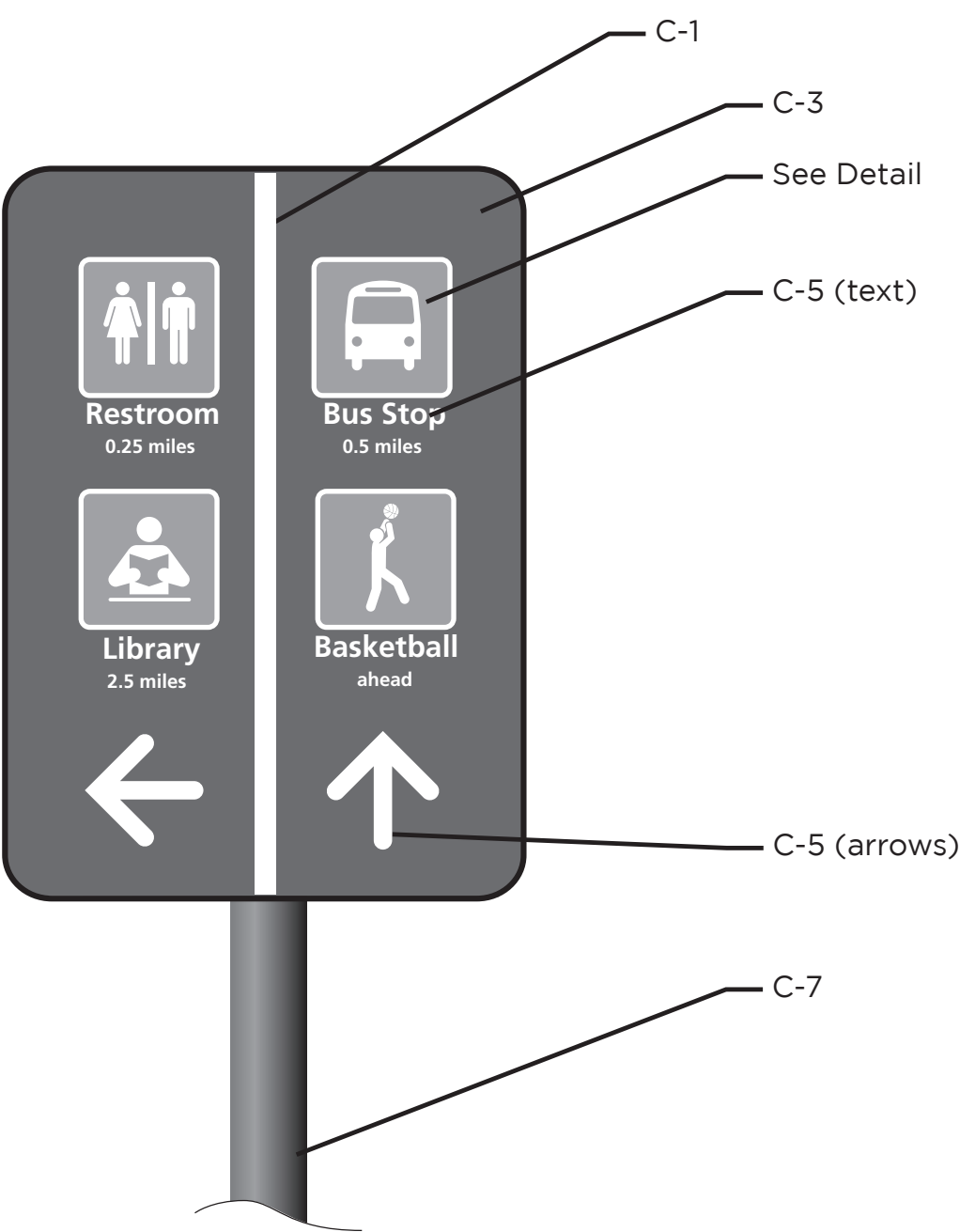
All Pedestrian Directional signs are not identical. Content should reflect available amenities in the facilities. See sign schedule for specific criteria.

Graphics to be used from provided library

All structures shall be constructed in accordance to requirements and details as listed on specifications page located at beginning of section 2.

Refer to signed and sealed Signage Construction Documents for specific sign design parameters, minimal standards, materials, fasteners and assembly/installation instructions.

Colors



- C-1** Antique White, MP01351  
Pantone 7499C 7725-90
- C-2** Bright Green, MP13539  
Pantone 348C 7725-186 (bright green)
- C-3** Dark Green, MP11859  
Pantone 3425C 7725-56 (dark green)
- C-4** Bottle Green, MP13437  
Pantone 3435C 7725-276 (bottle green)
- C-5** White, Pantone Process White 7725-10
- C-6** Black, Pantone Process Black C 7725-22
- C-7** Unfinished
- C-8** Red, MP10843  
Pantone 179C 7725-263
- C-9** Brown, MP00158  
Pantone 469C 7725-139

Wayfinding System –  
Sign Details

Sign Type E1  
Miami-Dade County – 20180.0

Scale: 1" = 1'  
Note: Drawing scale shown on plans is accurate for full size plans only. Glatting Jackson is not responsible for scale discrepancies caused by reduced size plans.

Sign Name:	
Pedestrian Directional	

Description:

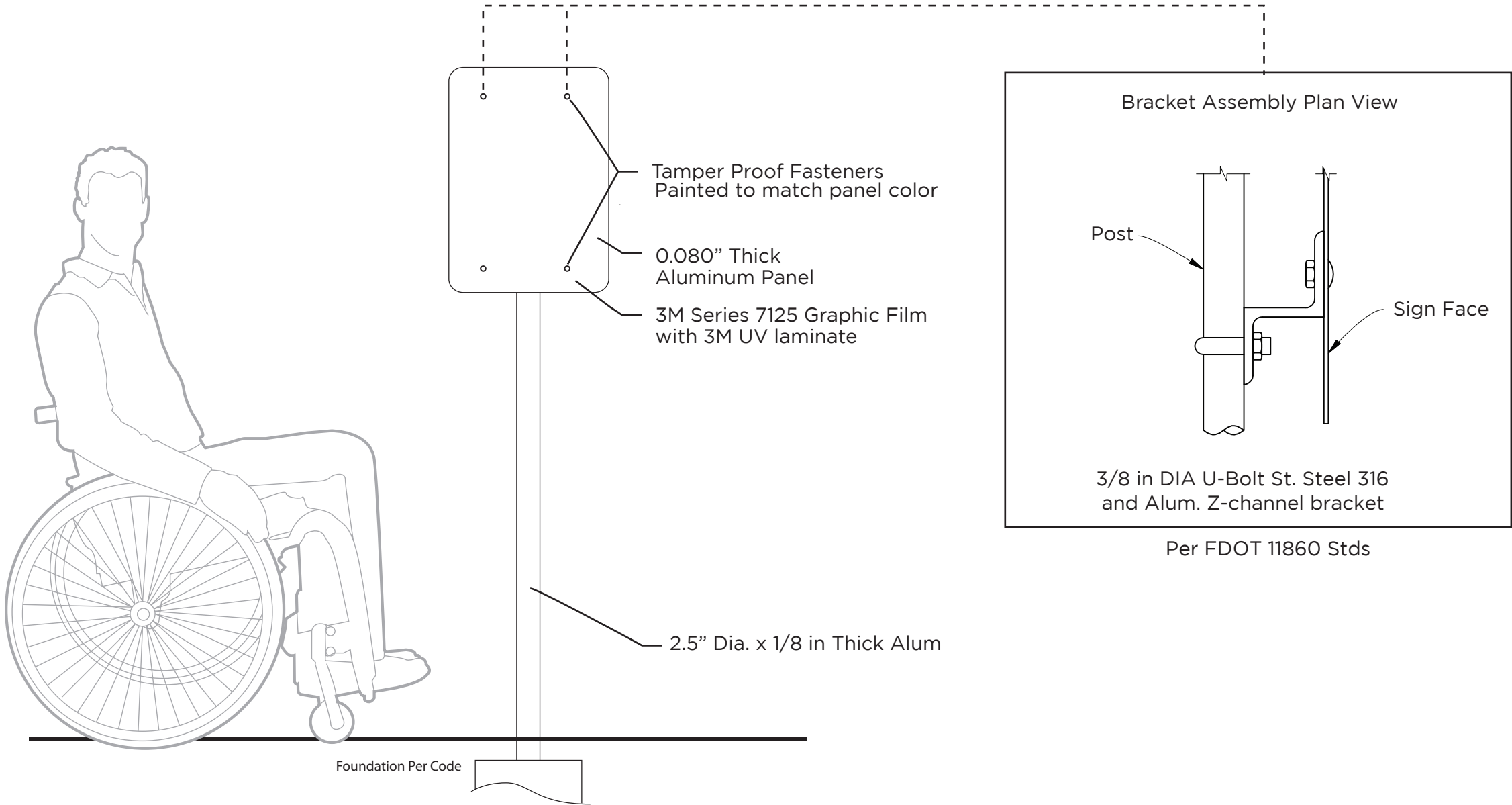
All Pedestrian Directional signs are not identical. Content should reflect available amenities in the facilities. See sign schedule for specific criteria.

Graphics to be used from provided library

All structures shall be constructed in accordance to requirements and details as listed on specifications page located at beginning of section 2.

Refer to signed and sealed Signage Construction Documents for specific sign design parameters, minimal standards, materials, fasteners and assembly/installation instructions.

Materials



# Wayfinding System – Sign Details

Sign Type E1  
Miami-Dade County – 20180.0

Scale: 1" = 1'  
Note: Drawing scale shown on plans is accurate for full size plans only. Glatting Jackson is not responsible for scale discrepancies caused by reduced size plans.

Sign Name:	
Pedestrian Directional	

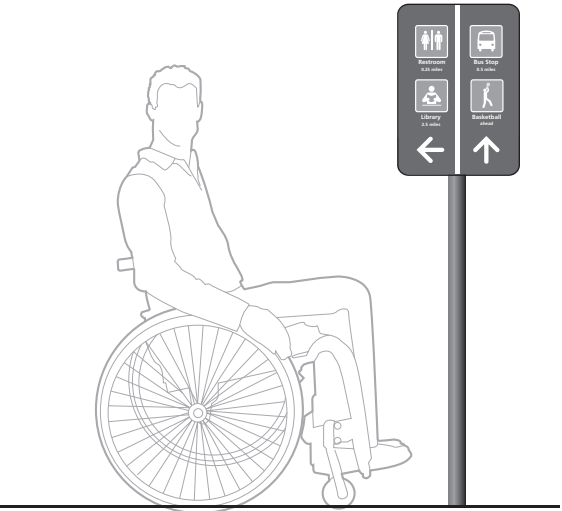
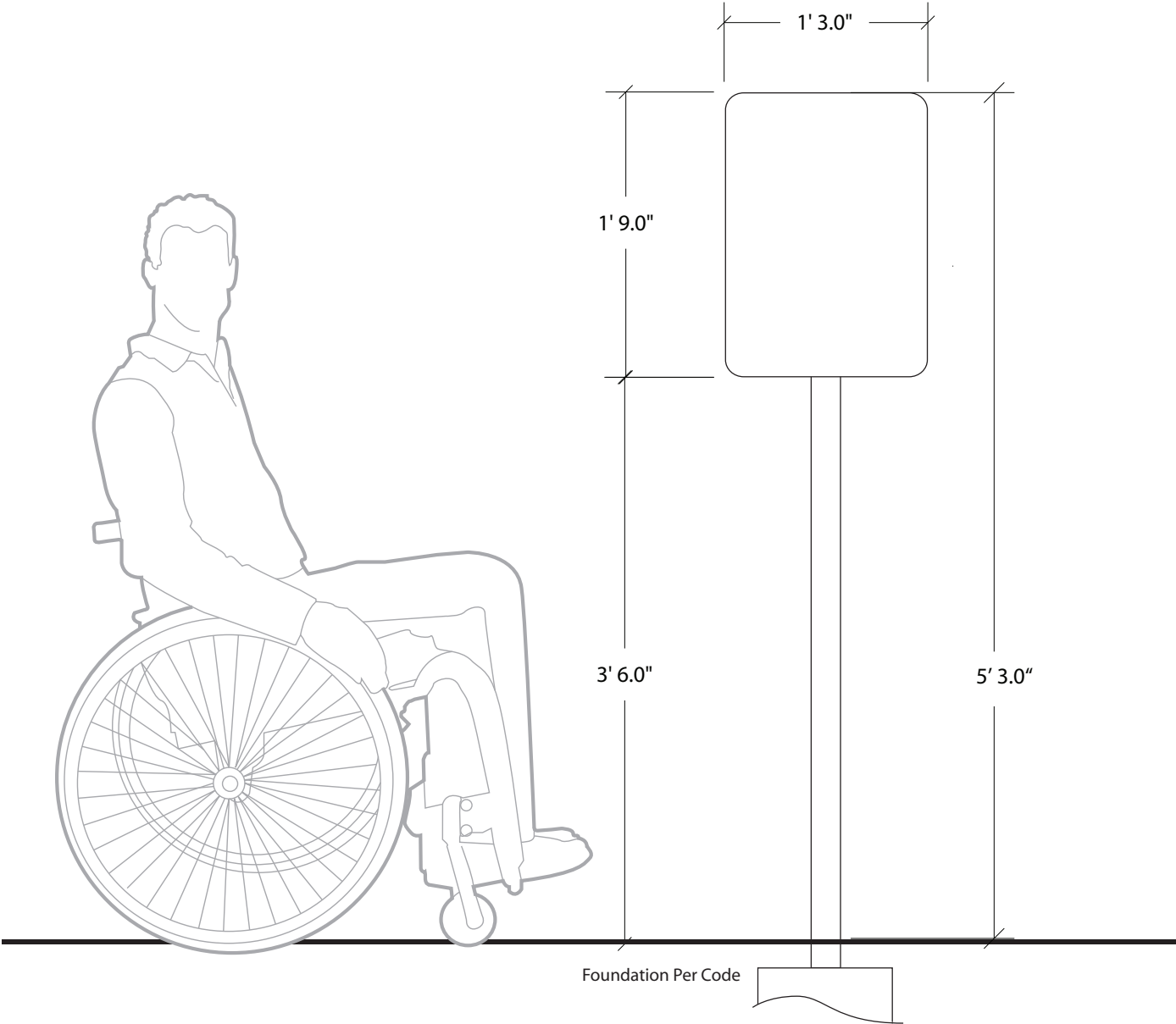
Description:

All Pedestrian Directional signs are not identical. Content should reflect available amenities in the facilities. See sign schedule for specific criteria.

Graphics to be used from provided library

All structures shall be constructed in accordance to requirements and details as listed on specifications page located at beginning of section 2.

Refer to signed and sealed Signage Construction Documents for specific sign design parameters, minimal standards, materials, fasteners and assembly/installation instructions.



## Dimensions

## Wayfinding System – Sign Details

Sign Type E1  
Miami-Dade County - 20180.0

Scale: NTS  
Note: Drawing scale shown on plans is accurate for full size plans only. Glatting Jackson is not responsible for scale discrepancies caused by reduced size plans.

Sign Name:

## Pedestrian Directional

Description:

All Pedestrian Directional signs are not identical. Content should reflect available amenities in the facilities. See sign schedule for specific criteria.

Graphics to be used from provided library

All structures shall be constructed in accordance to requirements and details as listed on specifications page located at beginning of section 2.

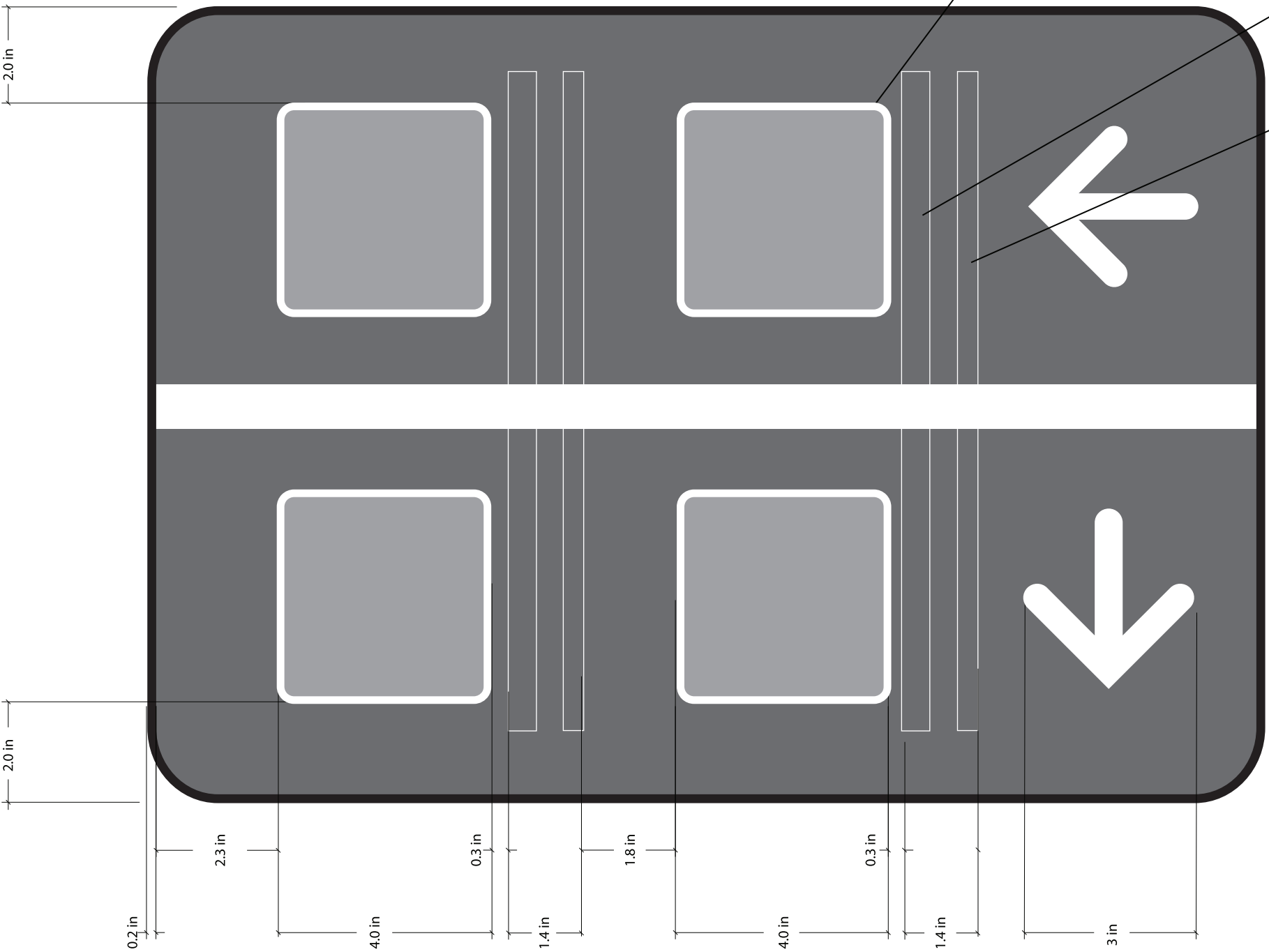
Refer to signed and sealed Signage Construction Documents for specific sign design parameters, minimal standards, materials, fasteners and assembly/installation instructions.

# Graphics

See sign schedule for  
graphic and arrow orientation

headline typeface:  
name: Frutiger Bold 65  
size: 62 pt  
leading: 64

sub headline typeface:  
name: Frutiger Bold 65  
size: 40 pt  
leading: 64



**People get lost, we can help.**

Drawn By:

JMM ☒

PP ☒

EW ☐

Contact:  
MIAMI-DADE COUNTY  
PARK AND RECREATION DEPARTMENT  
PLANNING AND RESEARCH DIVISION  
275 NW 2nd STREET, 4TH FLOOR  
MIAMI, FLORIDA 33128  
305-755-7860 phone

## Sign Type E1

Wayfinding System – Sign Details

Sign Type E2  
Miami-Dade County – 20180.0

Scale: NTS  
Note: Drawing scale shown on plans is accurate for full size plans only. Glatting Jackson is not responsible for scale discrepancies caused by reduced size plans.

Sign Name:	
Trail Route	

Description:

All Trail Route signs are not identical. Content should reflect information provided in the sign master plan of each specific trail

Graphics to be used from provided library

All structures shall be constructed in accordance to requirements and details as listed on specifications page located at beginning of section 2.

Refer to signed and sealed Signage Construction Documents for specific sign design parameters, minimal standards, materials, fasteners and assembly/installation instructions.



MUTCD Trail Route Sign (M1-8)

C-3

C-6

C-6 (border)

C-5 (arrow)

C-2

C-5 (all copy)

C-6

C-3

C-7

- C-1** Antique White, MP01351  
Pantone 7499C 7725-90
- C-2** Bright Green, MP13539  
Pantone 348C 7725-186 (bright green)
- C-3** Dark Green, MP11859  
Pantone 3425C 7725-56 (dark green)
- C-4** Bottle Green, MP13437  
Pantone 3435C 7725-276 (bottle green)
- C-5** White, Pantone Process White 7725-10
- C-6** Black, Pantone Process Black C 7725-22
- C-7** Unfinished
- C-8** Red, MP10843  
Pantone 179C 7725-263
- C-9** Brown, MP00158  
Pantone 469C 7725-139

Wayfinding System –  
Sign Details

Sign Type E2  
Miami-Dade County – 20180.0

Scale: 1" = 1'  
Note: Drawing scale shown on plans is accurate for full size plans only. Glatting Jackson is not responsible for scale discrepancies caused by reduced size plans.

Sign Name:	
Trail Route	

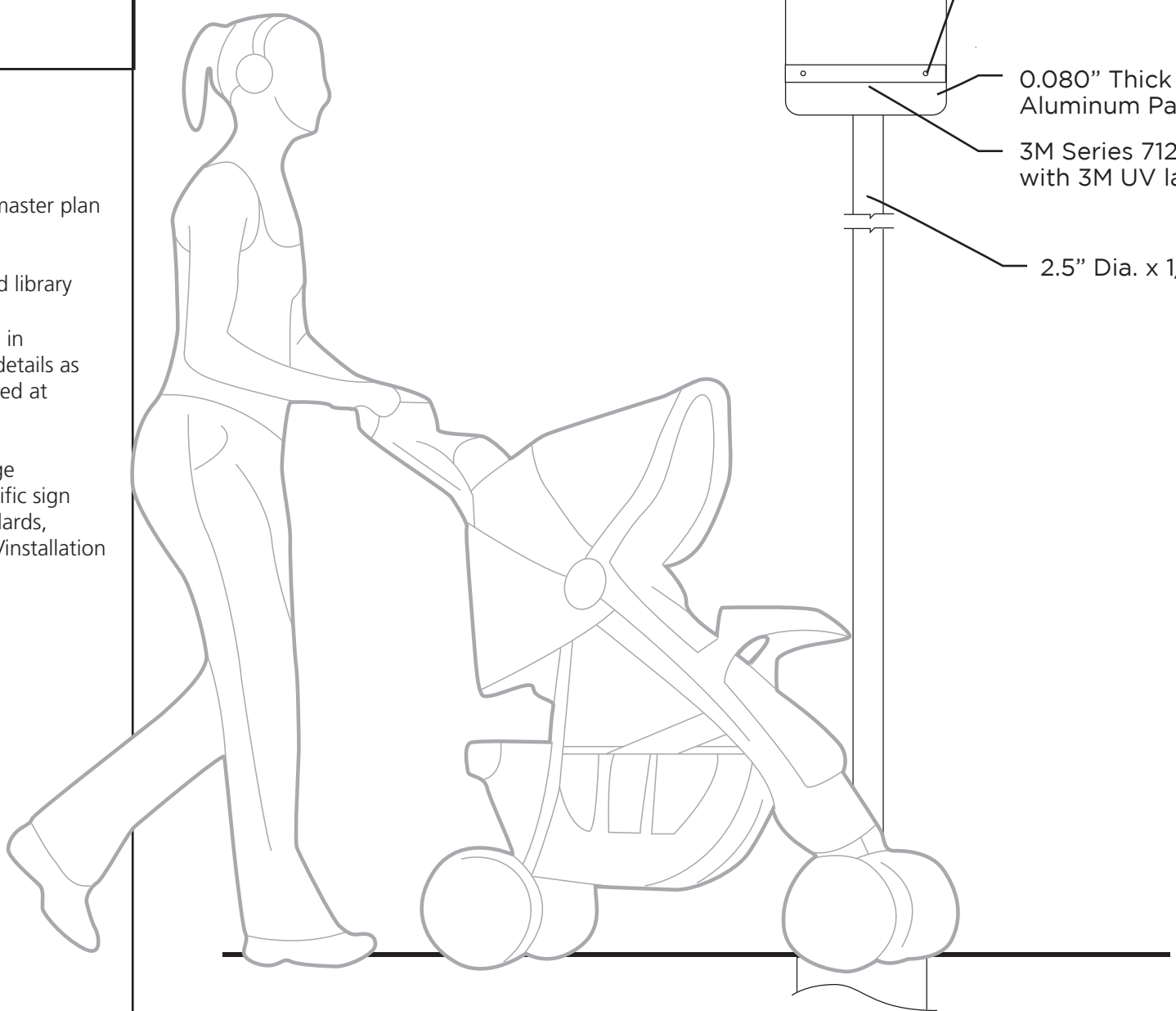
Description:

All Trail Route signs are not identical. Content should reflect information provided in the sign master plan of each specific trail

Graphics to be used from provided library

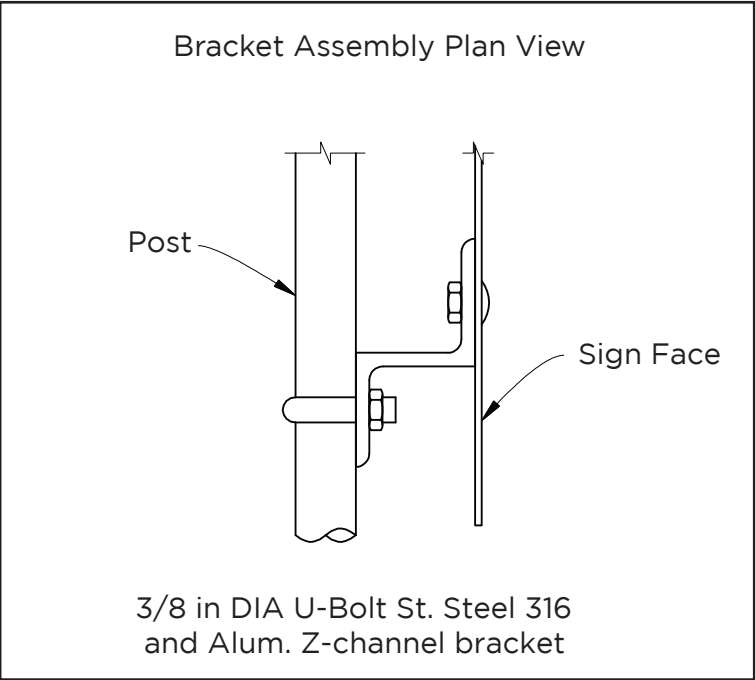
All structures shall be constructed in accordance to requirements and details as listed on specifications page located at beginning of section 2.

Refer to signed and sealed Signage Construction Documents for specific sign design parameters, minimal standards, materials, fasteners and assembly/installation instructions.



- MUTCD Trail Route Sign (M1-8)
- Tamper Proof Fastener (align to black stripe on graphics)
- 0.080" Thick Aluminum Panel
- 3M Series 7125 Graphic Film with 3M UV laminate
- 2.5" Dia. x 1/8 in Thick Alum

Materials



Per FDOT 11860 Stds

# Wayfinding System – Sign Details

Sign Type E2  
Miami-Dade County – 20180.0

Scale: 1" = 1'  
Note: Drawing scale shown on plans is accurate for full size plans only. Glatting Jackson is not responsible for scale discrepancies caused by reduced size plans.

Sign Name:	
Trail Route	


Description:

All Trail Route signs are not identical. Content should reflect information provided in the sign master plan of each specific trail

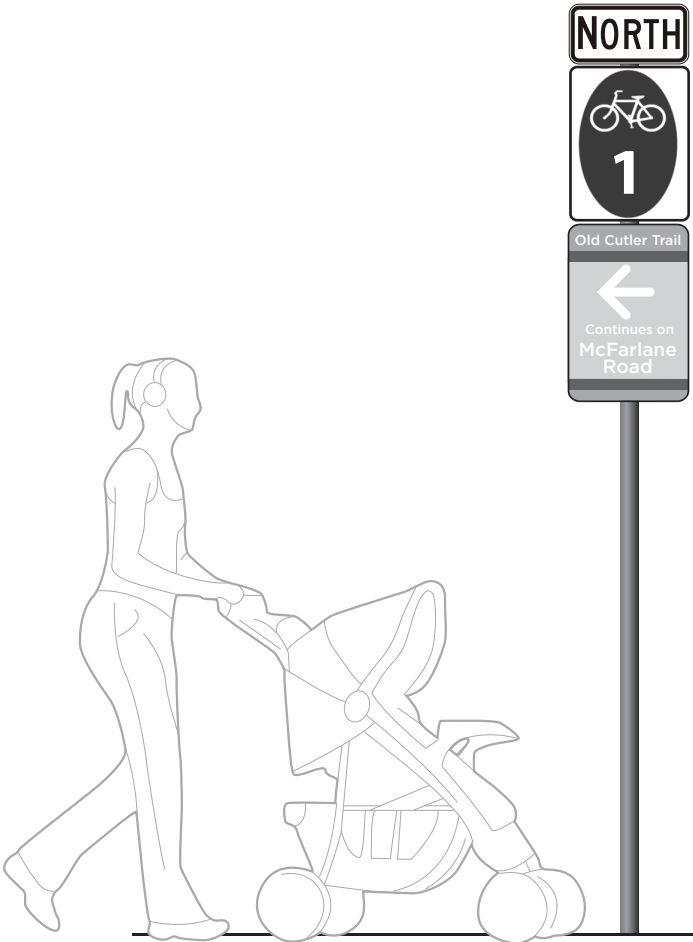
Graphics to be used from provided library

All structures shall be constructed in accordance to requirements and details as listed on specifications page located at beginning of section 2.

Refer to signed and sealed Signage Construction Documents for specific sign design parameters, minimal standards, materials, fasteners and assembly/installation instructions.



## Dimensions



Wayfinding System – Sign Details

Sign Type E2  
Miami-Dade County – 20180.0

Scale: NTS  
Note: Drawing scale shown on plans is accurate for full size plans only. Glatting Jackson is not responsible for scale discrepancies caused by reduced size plans.

Sign Name:

Trail Route

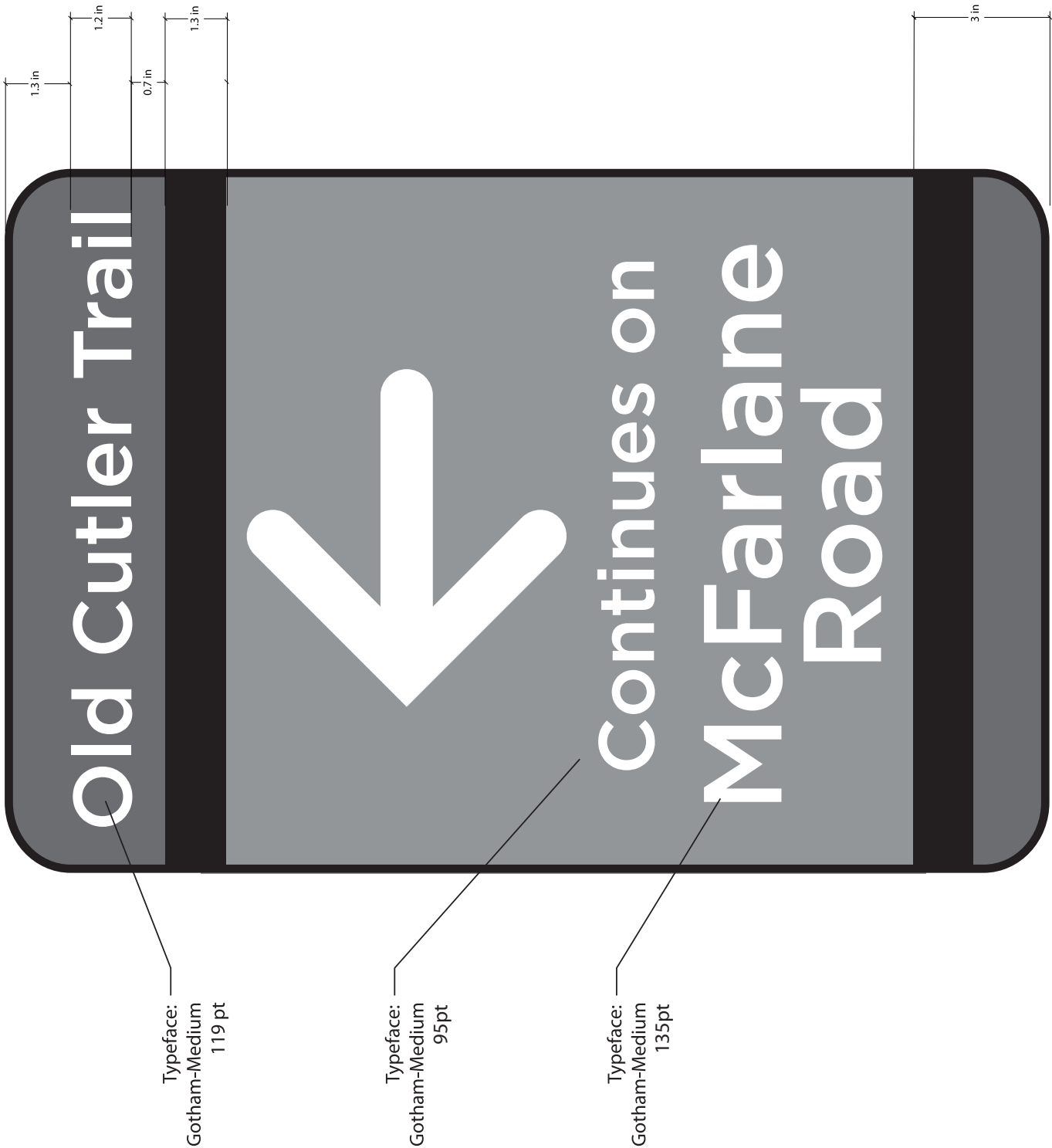
Description:

All Trail Route signs are not identical. Content should reflect information provided in the sign master plan of each specific trail

Graphics to be used from provided library

All structures shall be constructed in accordance to requirements and details as listed on specifications page located at beginning of section 2.

Refer to signed and sealed Signage Construction Documents for specific sign design parameters, minimal standards, materials, fasteners and assembly/installation instructions.



Drawn By:

JMM ☒

PP ☒

EW ☐

Contact:  
MIAMI-DADE COUNTY  
PARK AND RECREATION DEPARTMENT  
PLANNING AND RESEARCH DIVISION  
275 NW 2nd STREET, 4TH FLOOR  
MIAMI, FLORIDA 33128  
305-755-7860 phone

Wayfinding System – Sign Details

Sign Type F1  
Miami-Dade County – 20180.0

Scale: NTS  
Note: Drawing scale shown on plans is accurate for full size plans only. Glatting Jackson is not responsible for scale discrepancies caused by reduced size plans.

Sign Name:

Interpretive Small

Description:

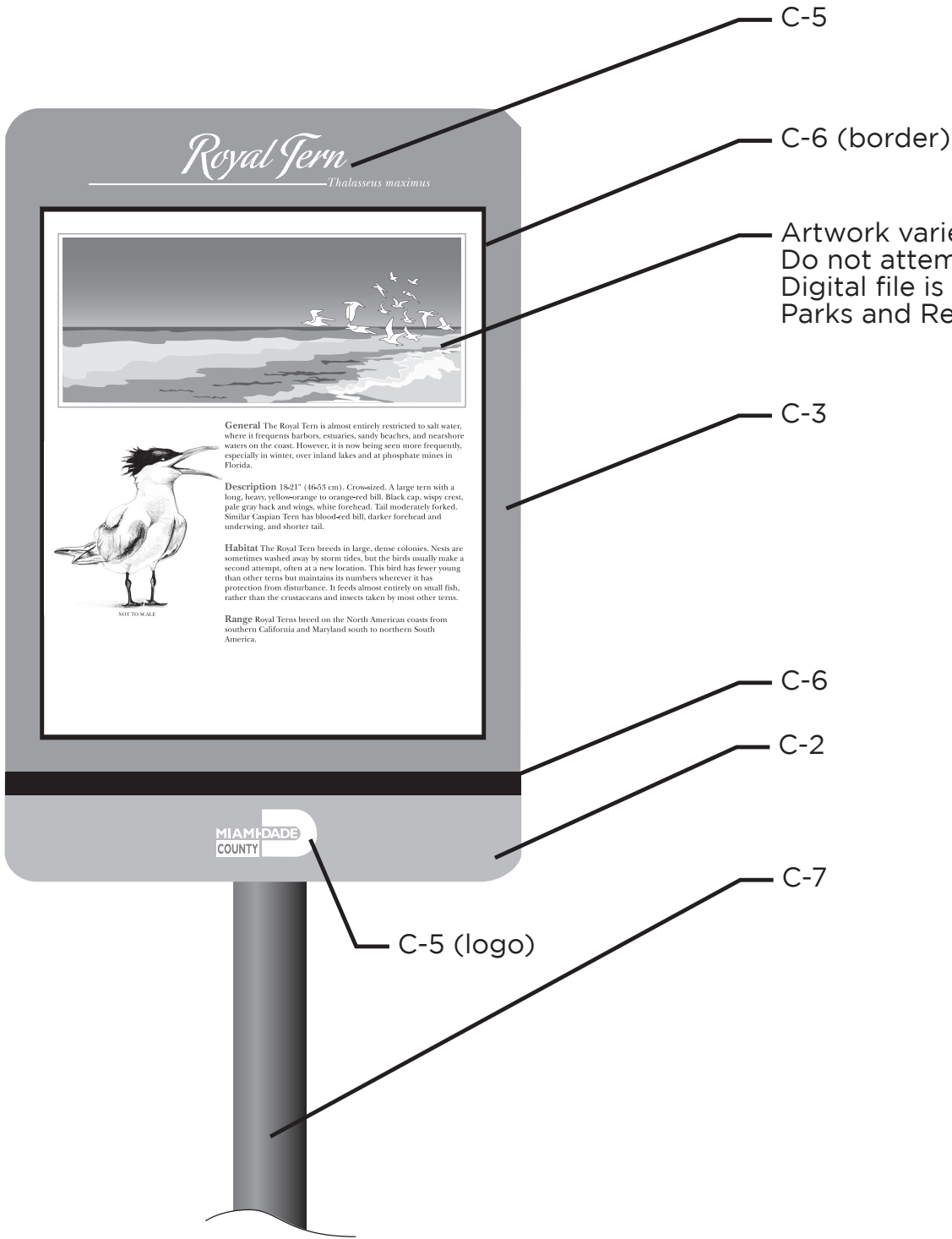
All Interpretive Small signs are not identical.

Graphics to be used from provided library

All structures shall be constructed in accordance to requirements and details as listed on specifications page located at beginning of section 2.

Refer to signed and sealed Signage Construction Documents for specific sign design parameters, minimal standards, materials, fasteners and assembly/installation instructions.

Colors



- C-1** Antique White, MP01351 Pantone 7499C 7725-90
- C-2** Bright Green, MP13539 Pantone 348C 7725-186 (bright green)
- C-3** Dark Green, MP11859 Pantone 3425C 7725-56 (dark green)
- C-4** Bottle Green, MP13437 Pantone 3435C 7725-276 (bottle green)
- C-5** White, Pantone Process White 7725-10
- C-6** Black, Pantone Process Black C 7725-22
- C-7** Unfinished
- C-8** Red, MP10843 Pantone 179C 7725-263
- C-9** Brown, MP00158 Pantone 469C 7725-139

Drawn By:

JMM ☒

PP ☒

EW ☐

Contact:  
MIAMI-DADE COUNTY  
PARK AND RECREATION DEPARTMENT  
PLANNING AND RESEARCH DIVISION  
275 NW 2nd STREET, 4TH FLOOR  
MIAMI, FLORIDA 33128  
305-755-7860 phone

Sign Type F1

Wayfinding System –  
Sign Details

Sign Type F1  
Miami-Dade County – 20180.0

Scale: 1" = 1'  
Note: Drawing scale shown on plans is accurate for full size plans only. Glatting Jackson is not responsible for scale discrepancies caused by reduced size plans.

Sign Name:	
Interpretive Small	

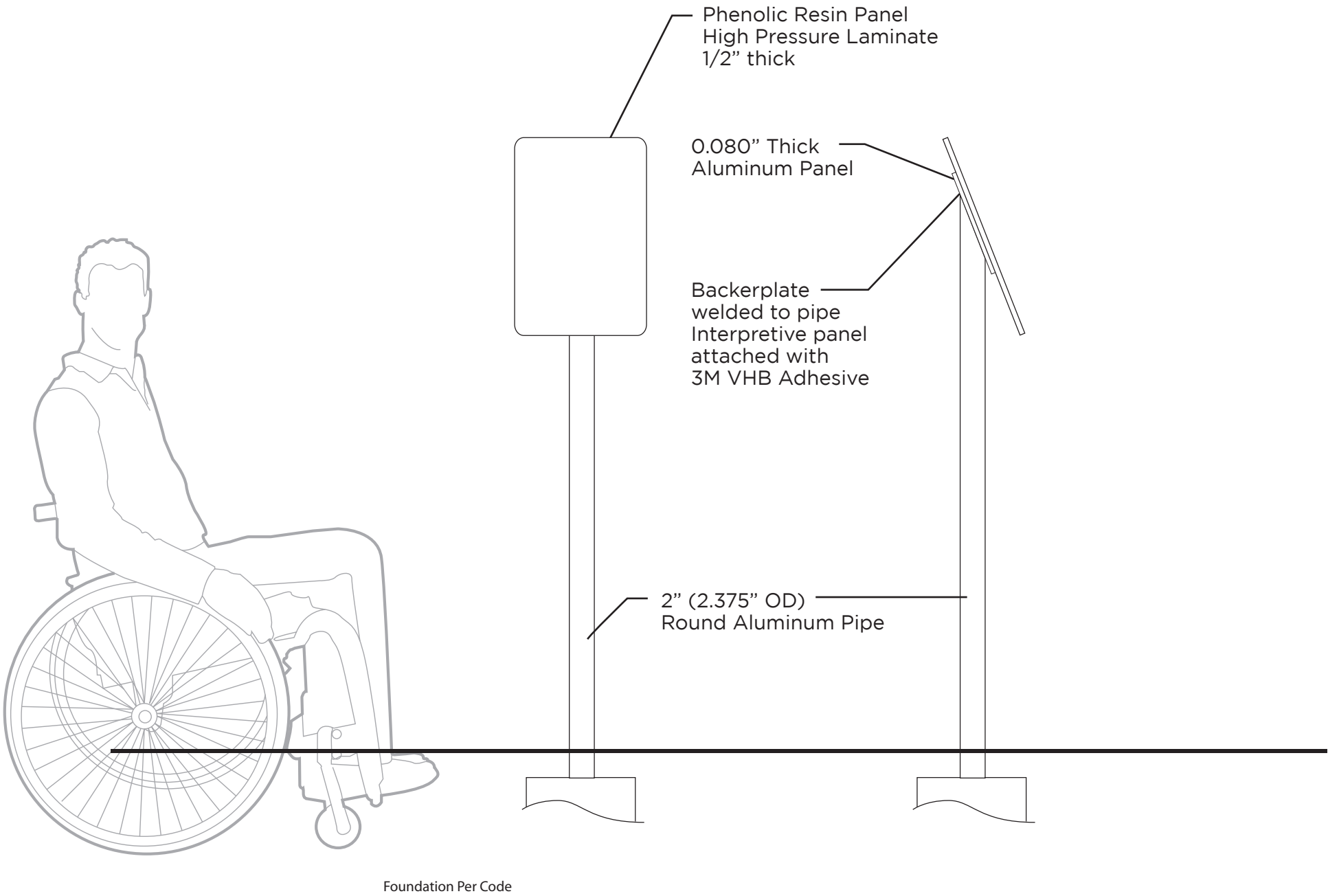
Description:

All Interpretive Small signs are not identical.

Graphics to be used from provided library

All structures shall be constructed in accordance to requirements and details as listed on specifications page located at beginning of section 2.

Refer to signed and sealed Signage Construction Documents for specific sign design parameters, minimal standards, materials, fasteners and assembly/installation instructions.



# Wayfinding System – Sign Details

Sign Type F1  
Miami-Dade County – 20180.0

Scale: 1" = 1'  
Note: Drawing scale shown on plans is accurate for full size plans only. Glatting Jackson is not responsible for scale discrepancies caused by reduced size plans.

Sign Name:	
Interpretive Small	

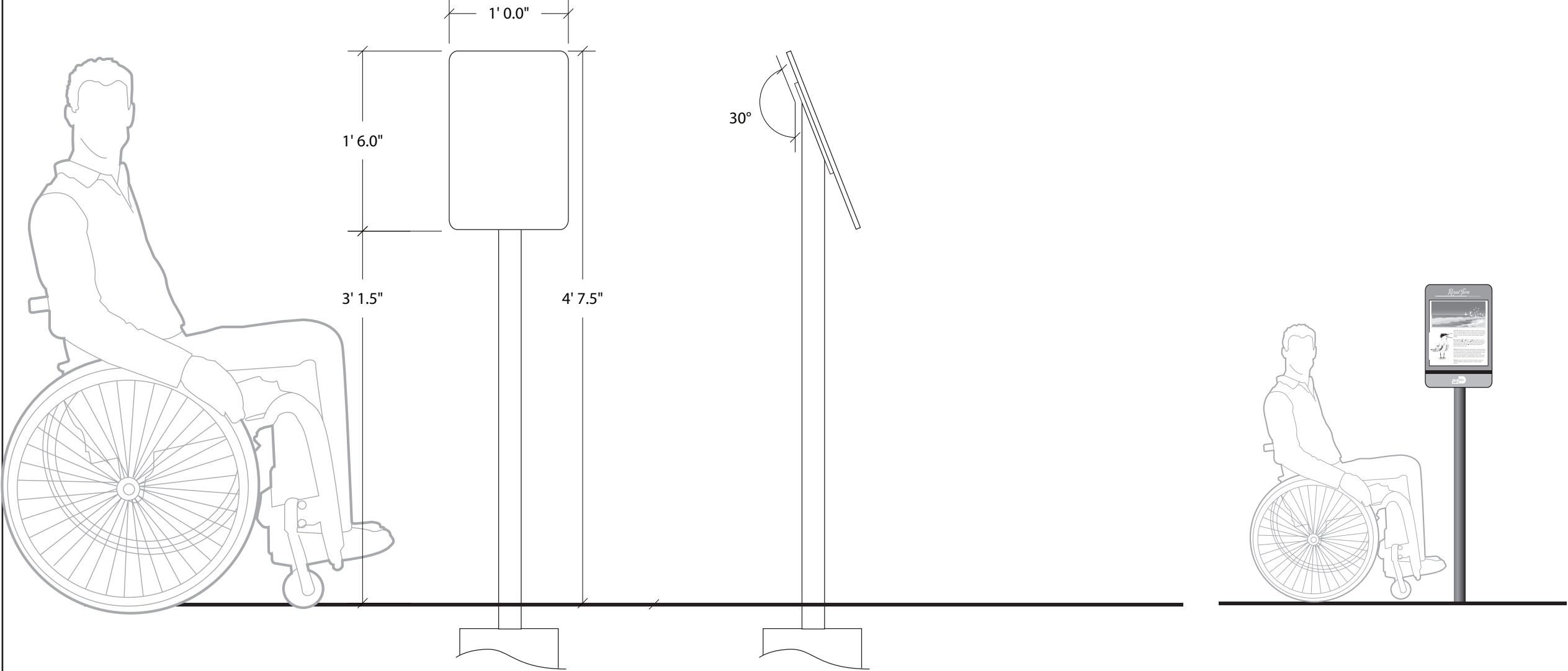
Description:

All Interpretive Small signs are not identical.

Graphics to be used from provided library

All structures shall be constructed in accordance to requirements and details as listed on specifications page located at beginning of section 2.

Refer to signed and sealed Signage Construction Documents for specific sign design parameters, minimal standards, materials, fasteners and assembly/installation instructions.



Wayfinding System –  
Sign Details

Sign Type F1  
Miami-Dade County – 20180.0

Scale: NTS  
Note: Drawing scale shown on plans is accurate for full size plans only. Glatting Jackson is not responsible for scale discrepancies caused by reduced size plans.

Sign Name:

Interpretive Small

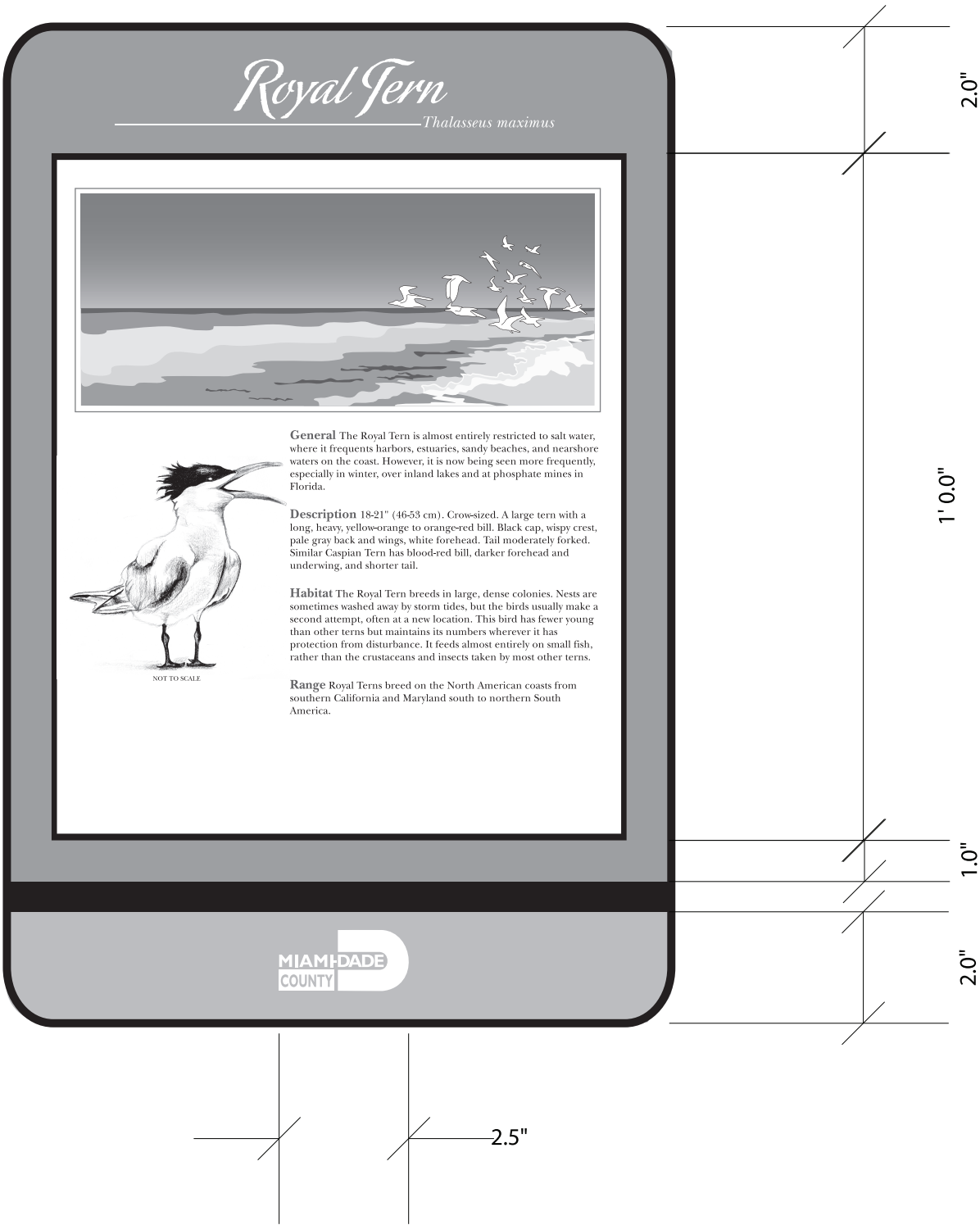
Description:

All Interpretive Small signs are not identical.

Graphics to be used from provided library

All structures shall be constructed in accordance to requirements and details as listed on specifications page located at beginning of section 2.

Refer to signed and sealed Signage Construction Documents for specific sign design parameters, minimal standards, materials, fasteners and assembly/installation instructions.



Drawn By:

JMM ☒

PP ☒

EW ☐

Contact:  
MIAMI-DADE COUNTY  
PARK AND RECREATION DEPARTMENT  
PLANNING AND RESEARCH DIVISION  
275 NW 2nd STREET, 4TH FLOOR  
MIAMI, FLORIDA 33128  
305-755-7860 phone

Sign Type F1

Wayfinding System – Sign Details

Sign Type F2  
Miami-Dade County – 20180.0

Scale: NTS  
Note: Drawing scale shown on plans is accurate for full size plans only. Glatting Jackson is not responsible for scale discrepancies caused by reduced size plans.

Sign Name:

Educational Large

Description:

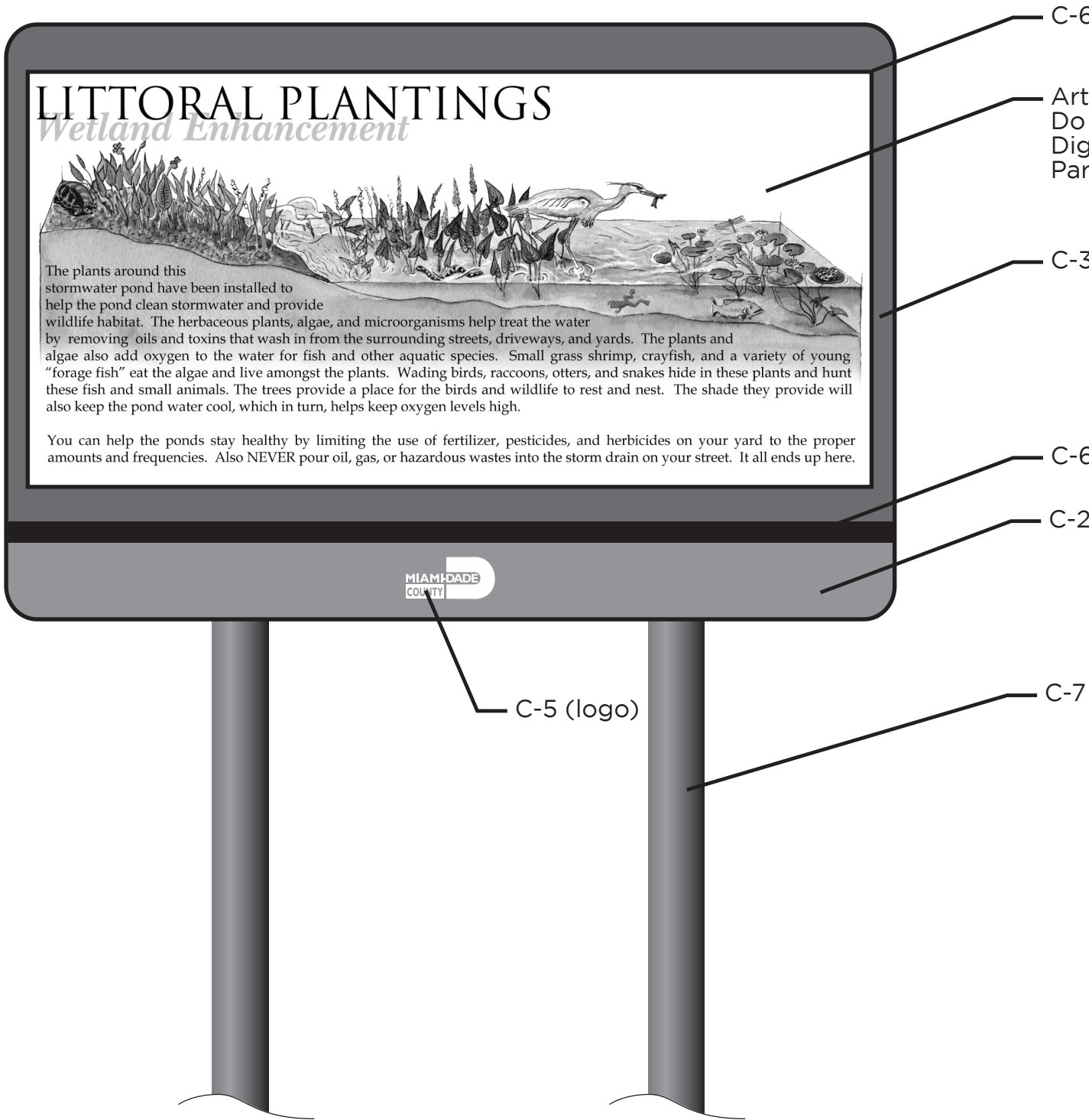
All Educational Large signs are not identical.

Graphics to be used from provided library

All structures shall be constructed in accordance to requirements and details as listed on specifications page located at beginning of section 2.

Refer to signed and sealed Signage Construction Documents for specific sign design parameters, minimal standards, materials, fasteners and assembly/installation instructions.

Colors



- C-6 (border)
- Artwork varies based upon project  
Do not attempt to recreate artwork  
Digital file is available from Miami-Dade  
Parks and Recreation Department
- C-3
- C-6
- C-2
- C-5 (logo)
- C-7
- C-1** Antique White, MP01351  
Pantone 7499C 7725-90
  - C-2** Bright Green, MP13539  
Pantone 348C 7725-186 (bright green)
  - C-3** Dark Green, MP11859  
Pantone 3425C 7725-56 (dark green)
  - C-4** Bottle Green, MP13437  
Pantone 3435C 7725-276 (bottle green)
  - C-5** White, Pantone Process White 7725-10
  - C-6** Black, Pantone Process Black C 7725-22
  - C-7** Unfinished
  - C-8** Red, MP10843  
Pantone 179C 7725-263
  - C-9** Brown, MP00158  
Pantone 469C 7725-139

Wayfinding System –  
Sign Details

Sign Type F2  
Miami-Dade County – 20180.0

Scale: 1" = 1'  
Note: Drawing scale shown on plans is accurate for full size plans only. Glatting Jackson is not responsible for scale discrepancies caused by reduced size plans.

Sign Name:	
Educational Large	

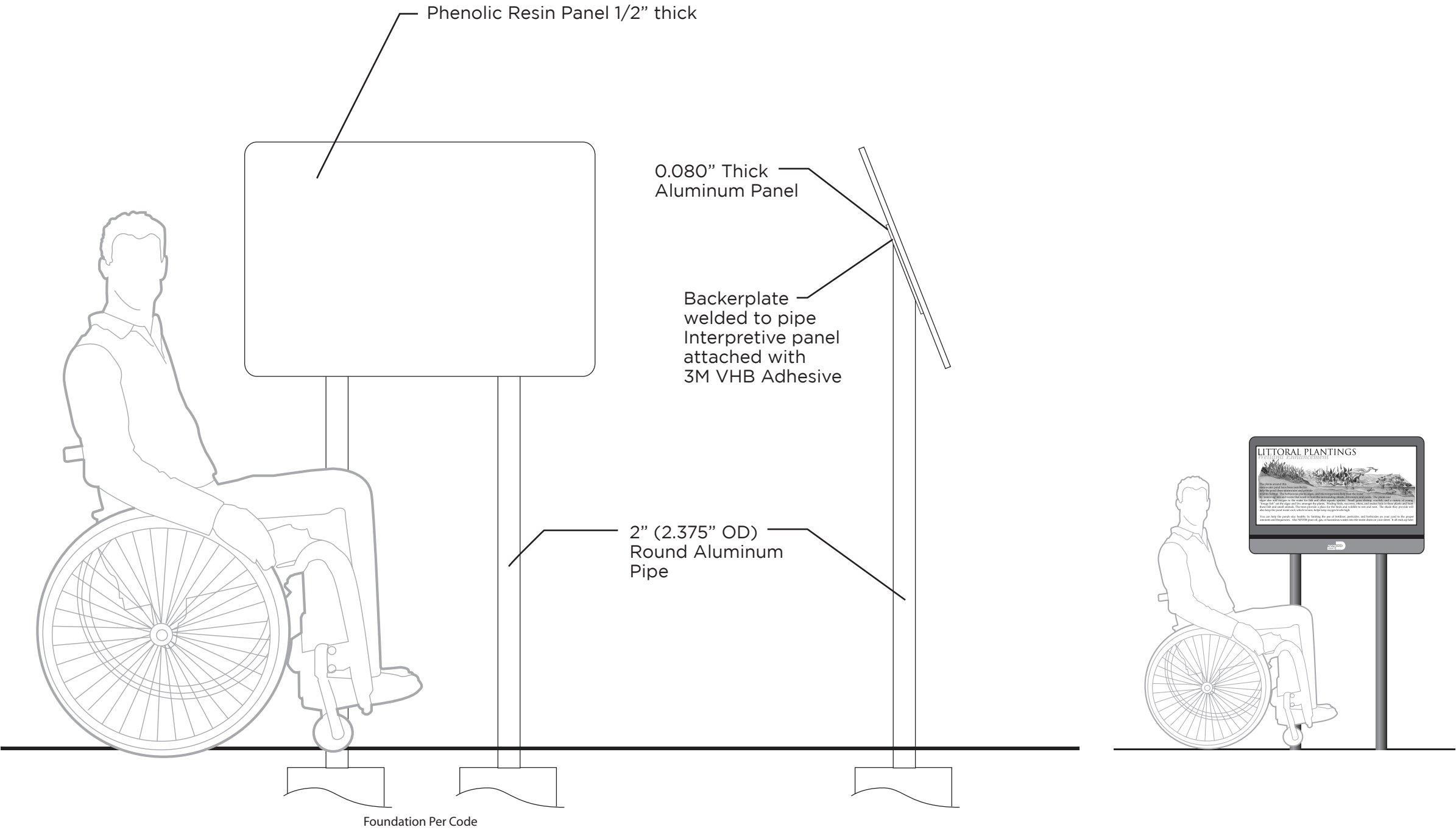
Description:

All Educational Large signs are not identical.

Graphics to be used from provided library

All structures shall be constructed in accordance to requirements and details as listed on specifications page located at beginning of section 2.

Refer to signed and sealed Signage Construction Documents for specific sign design parameters, minimal standards, materials, fasteners and assembly/installation instructions.



Wayfinding System – Sign Details

Sign Type F2  
Miami-Dade County – 20180.0

Scale: 1" = 1'  
Note: Drawing scale shown on plans is accurate for full size plans only. Glatting Jackson is not responsible for scale discrepancies caused by reduced size plans.

Sign Name:	
Educational Large	

Description:

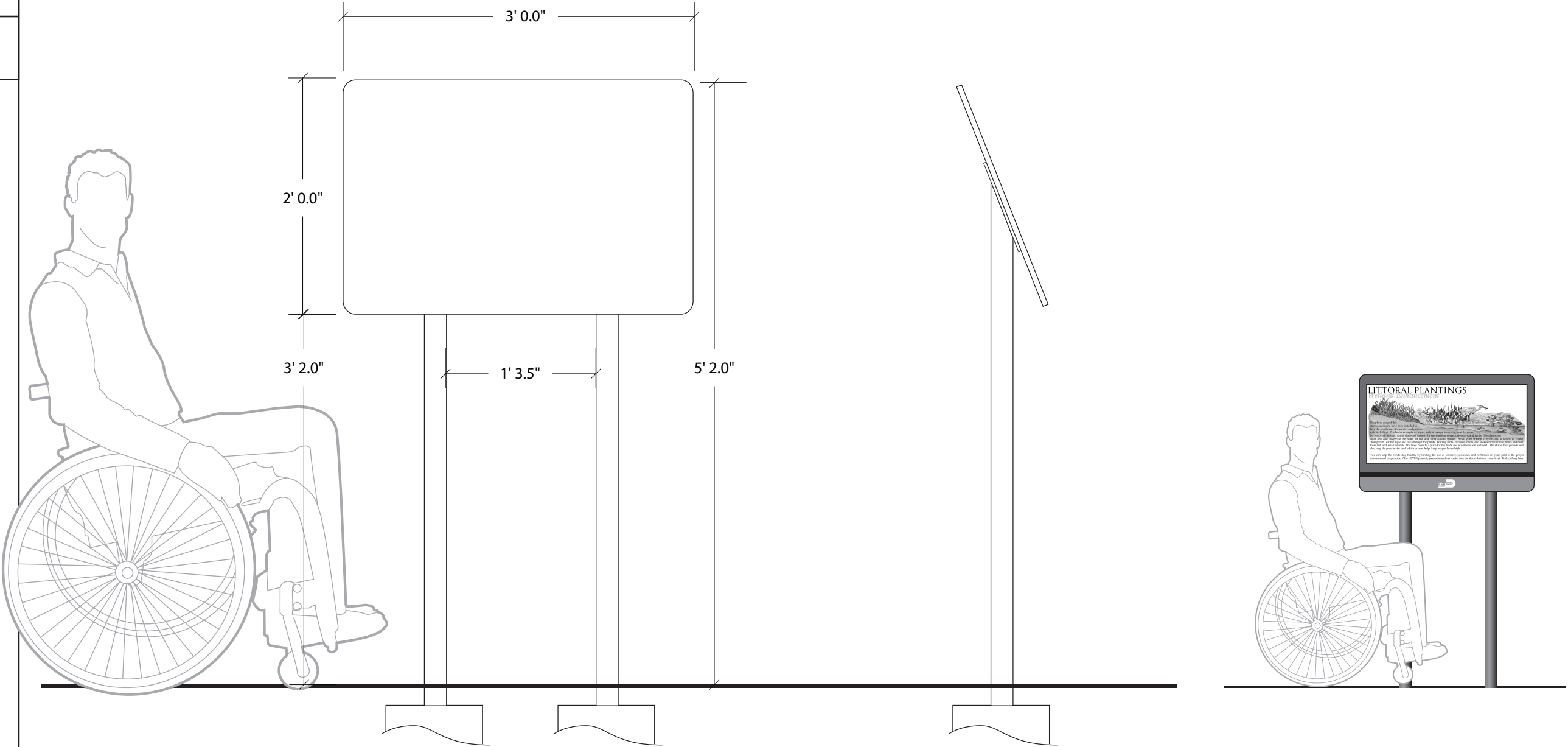
All Educational Large signs are not identical.

Graphics to be used from provided library

All structures shall be constructed in accordance to requirements and details as listed on specifications page located at beginning of section 2.

Refer to signed and sealed Signage Construction Documents for specific sign design parameters, minimal standards, materials, fasteners and assembly/installation instructions.

Dimensions



Wayfinding System –  
Sign Details

Sign Type F2  
Miami-Dade County – 20180.0

Scale: NTS  
Note: Drawing scale shown on plans is accurate for full size plans only. Glatting Jackson is not responsible for scale discrepancies caused by reduced size plans.

Sign Name:	
Educational Large	

Description:

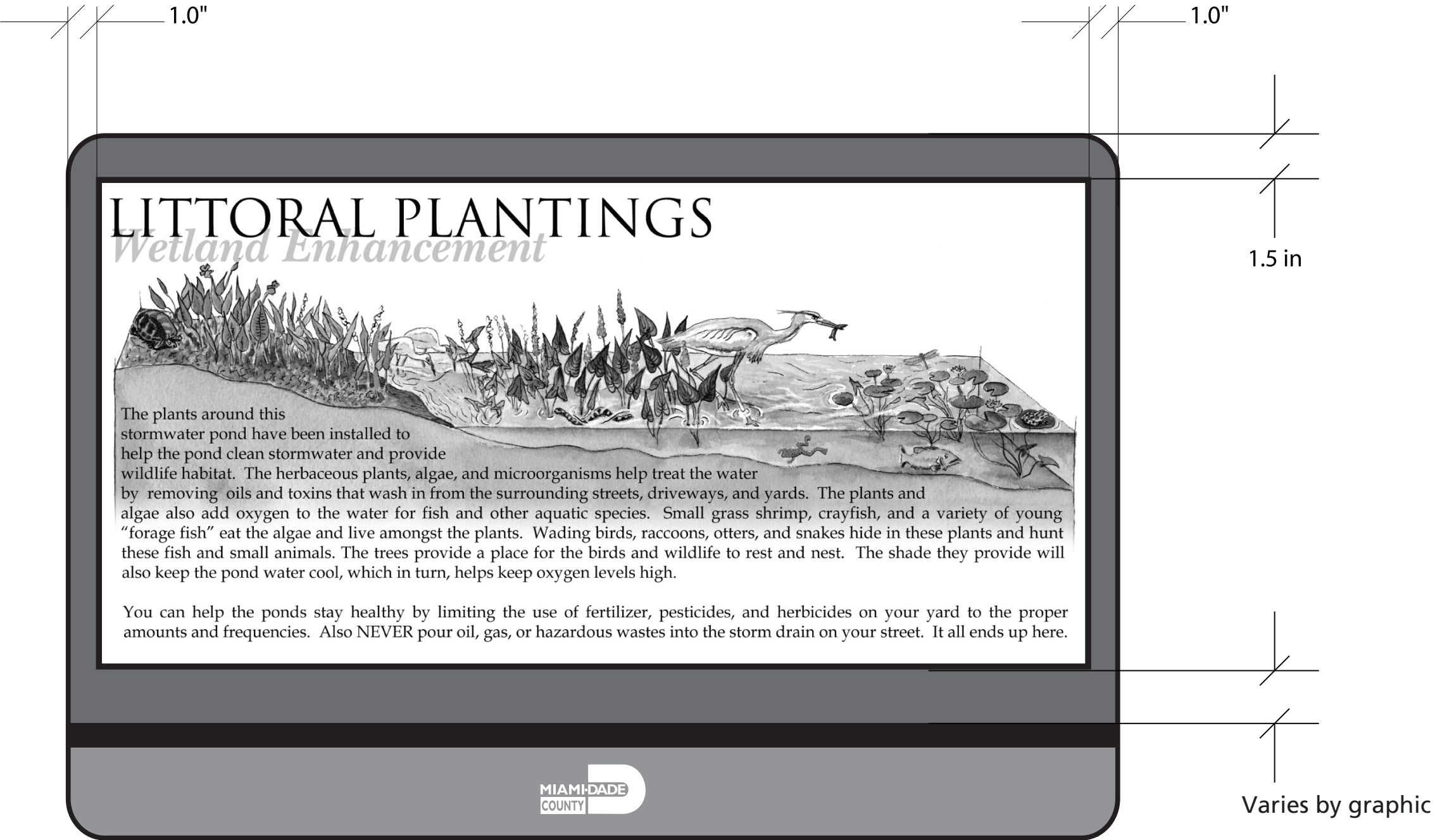
All Educational Large signs are not identical.

Graphics to be used from provided library

All structures shall be constructed in accordance to requirements and details as listed on specifications page located at beginning of section 2.

Refer to signed and sealed Signage Construction Documents for specific sign design parameters, minimal standards, materials, fasteners and assembly/installation instructions.

Graphics



Wayfinding System –  
Sign Details

Sign Type G1  
Miami-Dade County – 20180.0

Scale: NTS  
Note: Drawing scale shown on plans is accurate for full size plans only. Glatting Jackson is not responsible for scale discrepancies caused by reduced size plans.

Sign Name:

Mile Marker

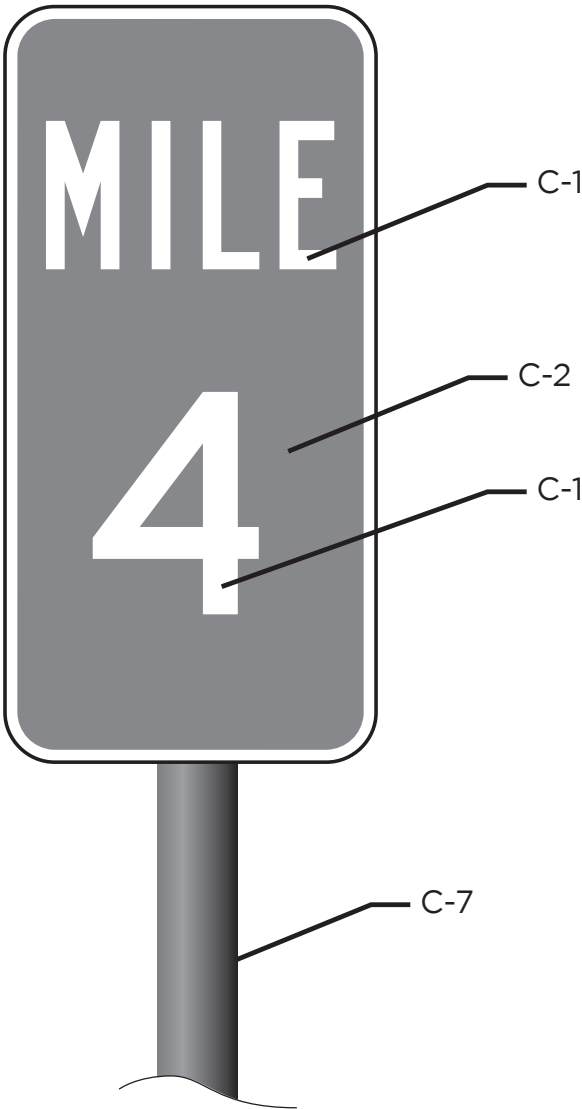
Description:

All Mile Markers signs are not identical. Content should reflect information provided in the sign master plan of each specific trail.

Graphics to be used from provided library

All structures shall be constructed in accordance to requirements and details as listed on specifications page located at beginning of section 2.

Refer to signed and sealed Signage Construction Documents for specific sign design parameters, minimal standards, materials, fasteners and assembly/installation instructions.



Colors

- C-1** Antique White, MP01351 Pantone 7499C 7725-90
- C-2** Bright Green, MP13539 Pantone 348C 7725-186 (bright green)
- C-3** Dark Green, MP11859 Pantone 3425C 7725-56 (dark green)
- C-4** Bottle Green, MP13437 Pantone 3435C 7725-276 (bottle green)
- C-5** White, Pantone Process White 7725-10
- C-6** Black, Pantone Process Black C 7725-22
- C-7** Unfinished
- C-8** Red, MP10843 Pantone 179C 7725-263
- C-9** Brown, MP00158 Pantone 469C 7725-139

Wayfinding System –  
Sign Details

Sign Type G1  
Miami-Dade County – 20180.0

Scale: 1" = 1'  
Note: Drawing scale shown on plans is accurate for full size plans only. Glatting Jackson is not responsible for scale discrepancies caused by reduced size plans.

Sign Name:	
Mile Marker	

Description:

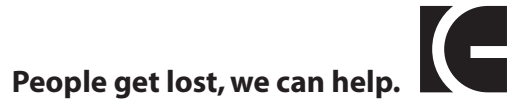
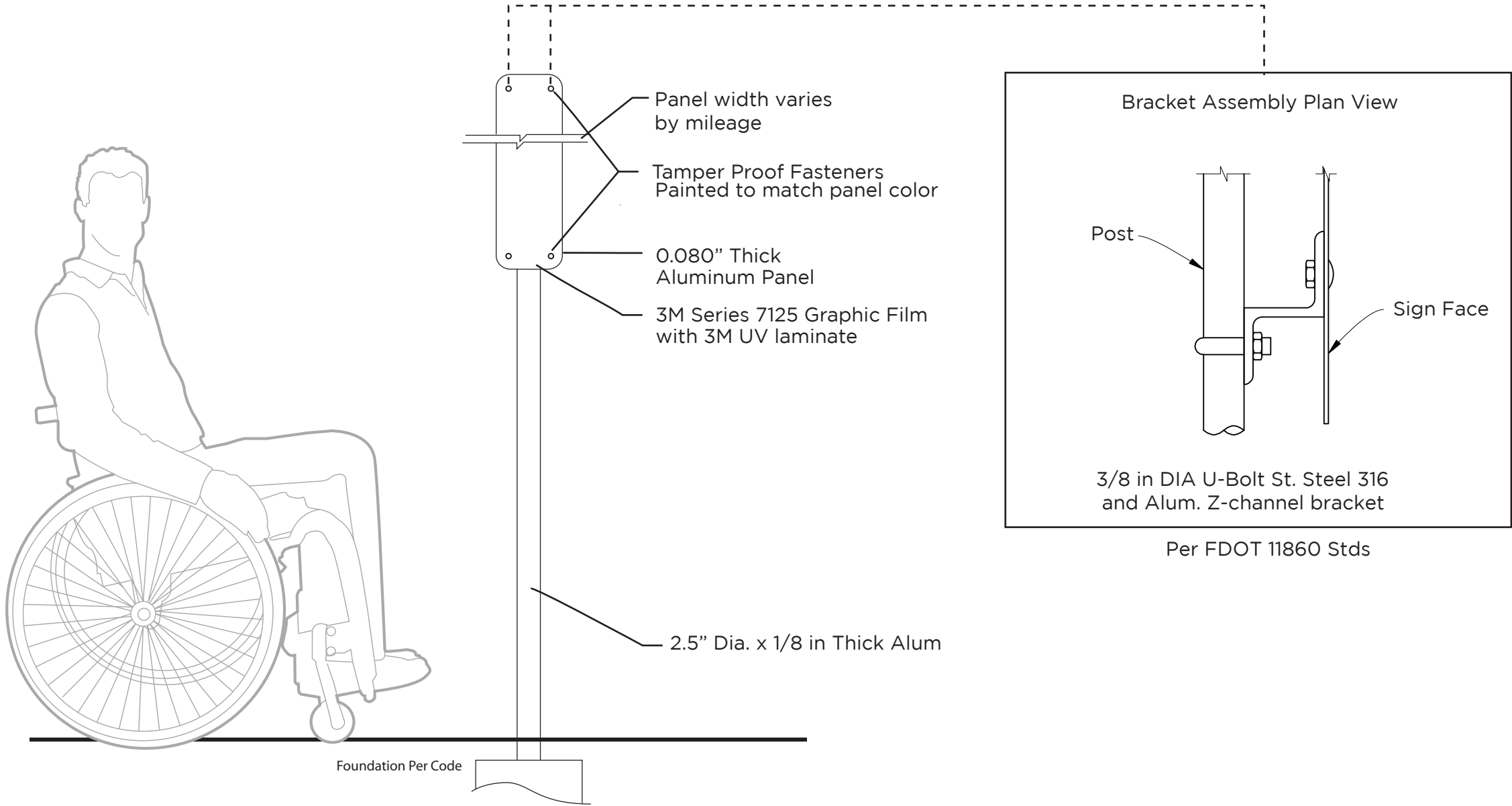
All Mile Markers signs are not identical. Content should reflect information provided in the sign master plan of each specific trail.

Graphics to be used from provided library

All structures shall be constructed in accordance to requirements and details as listed on specifications page located at beginning of section 2.

Refer to signed and sealed Signage Construction Documents for specific sign design parameters, minimal standards, materials, fasteners and assembly/installation instructions.

Materials



Note: (May 2009) MUTCD Bicycle Facility Mile Marker Sign Type D10-2 pending FHWA approval.

Drawn By:

JMM ☒

PP ☒

EW ☐

Contact:  
MIAMI-DADE COUNTY  
PARK AND RECREATION DEPARTMENT  
PLANNING AND RESEARCH DIVISION  
275 NW 2nd STREET, 4TH FLOOR  
MIAMI, FLORIDA 33128  
305-755-7860 phone

Sign Type G

# Wayfinding System – Sign Details

Sign Type G1  
Miami-Dade County – 20180.0

Scale: 1" = 1'  
Note: Drawing scale shown on plans is accurate for full size plans only. Glatting Jackson is not responsible for scale discrepancies caused by reduced size plans.

Sign Name:

Mile Marker

Description:

All Mile Markers signs are not identical. Content should reflect information provided in the sign master plan of each specific trail.

Graphics to be used from provided library

All structures shall be constructed in accordance to requirements and details as listed on specifications page located at beginning of section 2.

Refer to signed and sealed Signage Construction Documents for specific sign design parameters, minimal standards, materials, fasteners and assembly/installation instructions.

Note: (May 2009) MUTCD Bicycle Facility Mile Marker Sign Type D10-2 pending FHWA approval.

Drawn By:

JMM ☒

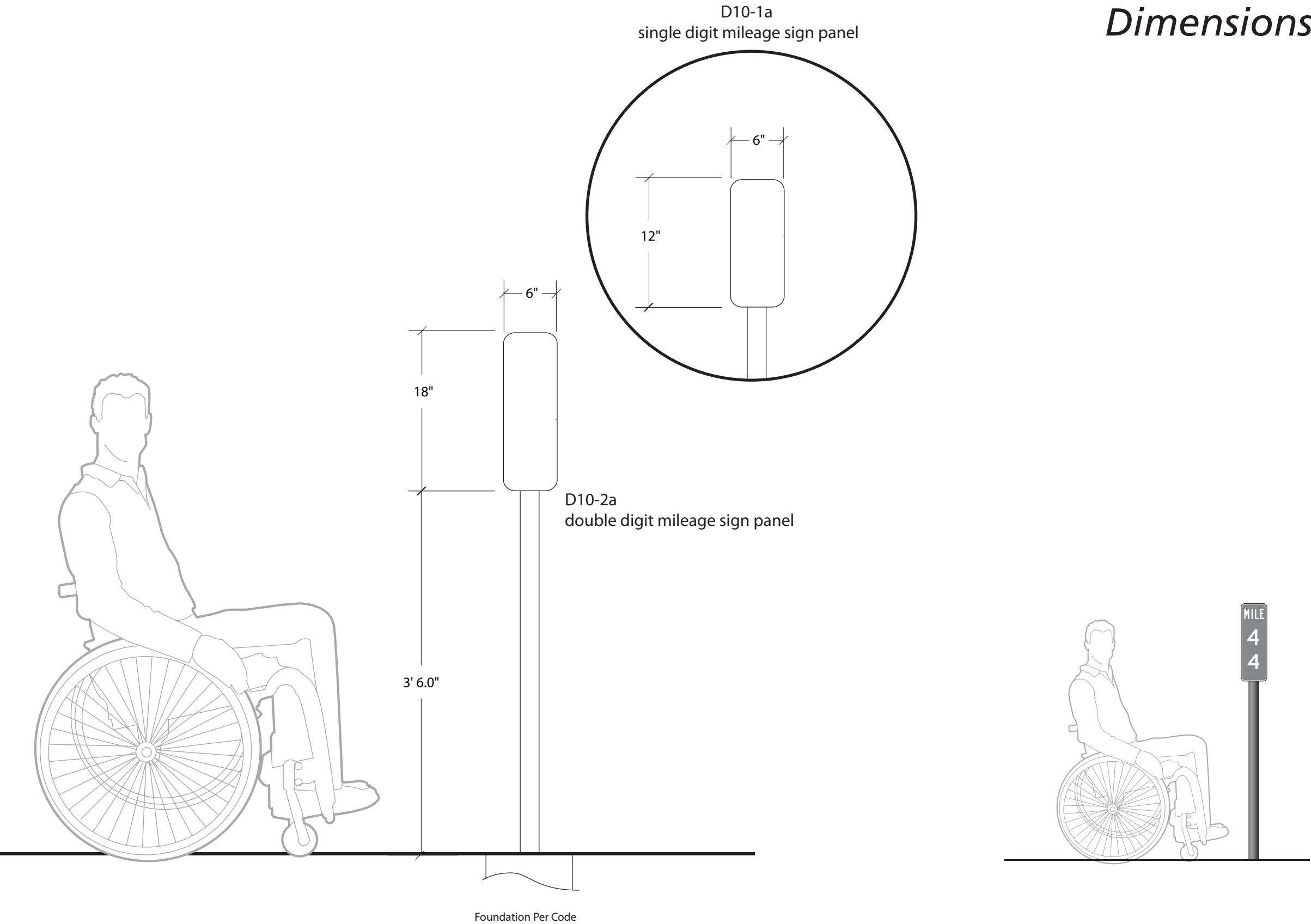
PP ☒

☐

Contact:  
MIAMI-DADE COUNTY  
PARK AND RECREATION DEPARTMENT  
PLANNING AND RESEARCH DIVISION  
275 NW 2nd STREET, 4TH FLOOR  
MIAMI, FLORIDA 33128  
305-755-7860 phone

Sign Type G

## Dimensions



# Wayfinding System – Sign Details

Sign Type G1  
Miami-Dade County – 20180.0

Scale: NTS  
Note: Drawing scale shown on plans is accurate for full size plans only. Glatting Jackson is not responsible for scale discrepancies caused by reduced size plans.

Sign Name:	
Mile Marker	

Description:

All Mile Markers signs are not identical. Content should reflect information provided in the sign master plan of each specific trail.

Graphics to be used from provided library

All structures shall be constructed in accordance to requirements and details as listed on specifications page located at beginning of section 2.

Refer to signed and sealed Signage Construction Documents for specific sign design parameters, minimal standards, materials, fasteners and assembly/installation instructions.



D10-1a



D10-2a

Wayfinding System – Sign Details

Sign Type H  
Miami-Dade County – 20180.0

Scale: 1" = 1'  
Note: Drawing scale shown on plans is accurate for full size plans only. Glatting Jackson is not responsible for scale discrepancies caused by reduced size plans.

Sign Name:	
Kiosk Map	

Description:

All Kiosk Map signs are not identical.

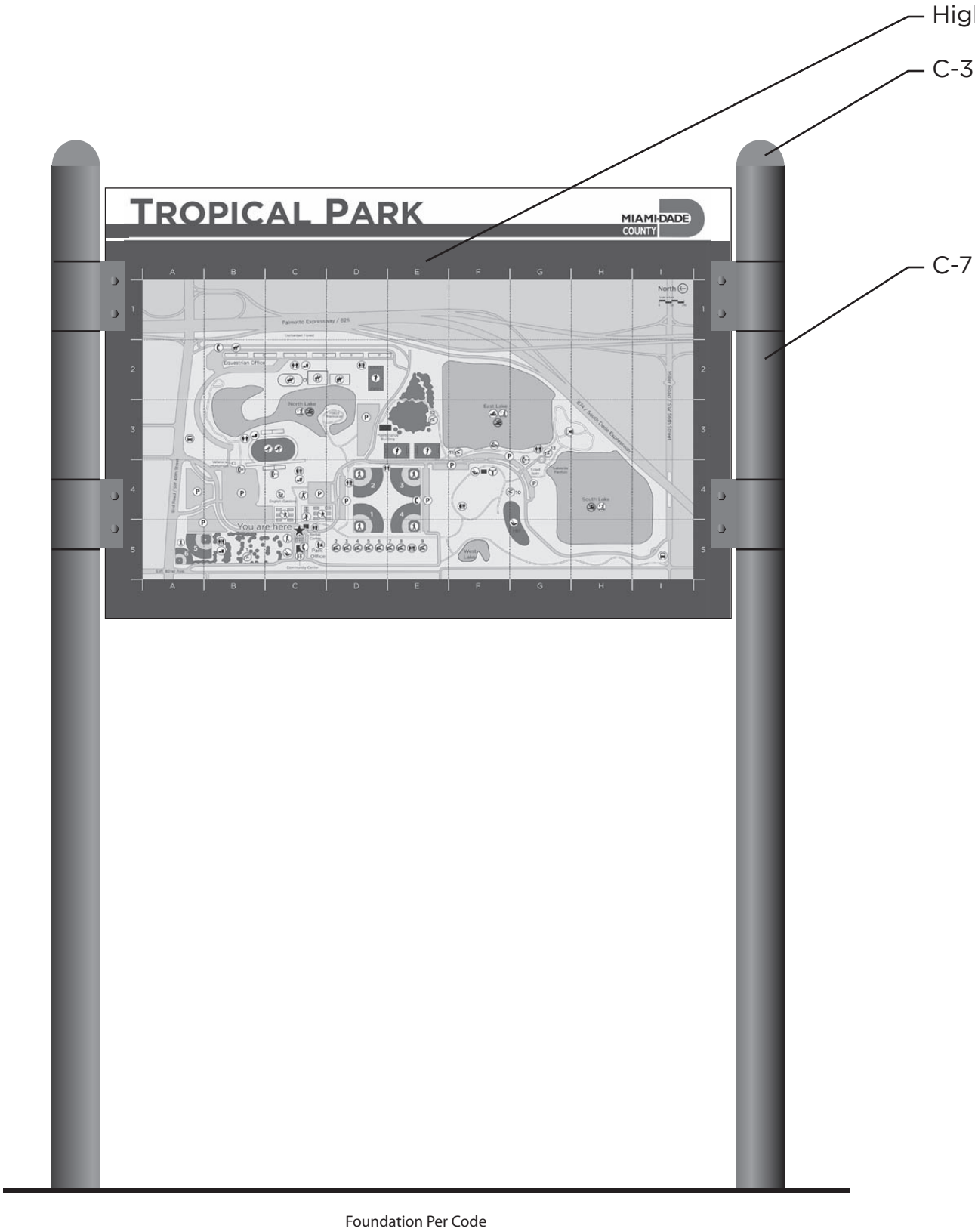
Graphics to be used from provided library

Back of sign is blank.

All structures shall be constructed in accordance to requirements and details as listed on specifications page located at beginning of section 2.

Refer to signed and sealed Signage Construction Documents for specific sign design parameters, minimal standards, materials, fasteners and assembly/installation instructions.

Colors



- C-1** Antique White, MP01351 Pantone 7499C 7725-90
- C-2** Bright Green, MP13539 Pantone 348C 7725-186 (bright green)
- C-3** Dark Green, MP11859 Pantone 3425C 7725-56 (dark green)
- C-4** Bottle Green, MP13437 Pantone 3435C 7725-276 (bottle green)
- C-5** White, Pantone Process White 7725-10
- C-6** Black, Pantone Process Black C 7725-22
- C-7** Unfinished
- C-8** Red, MP10843 Pantone 179C 7725-263
- C-9** Brown, MP00158 Pantone 469C 7725-139

# Wayfinding System – Sign Details

Sign Type H  
Miami-Dade County – 20180.0

Scale: 1" = 1'  
Note: Drawing scale shown on plans is accurate for full size plans only. Glatting Jackson is not responsible for scale discrepancies caused by reduced size plans.

Sign Name:	
Kiosk Map	

Description:

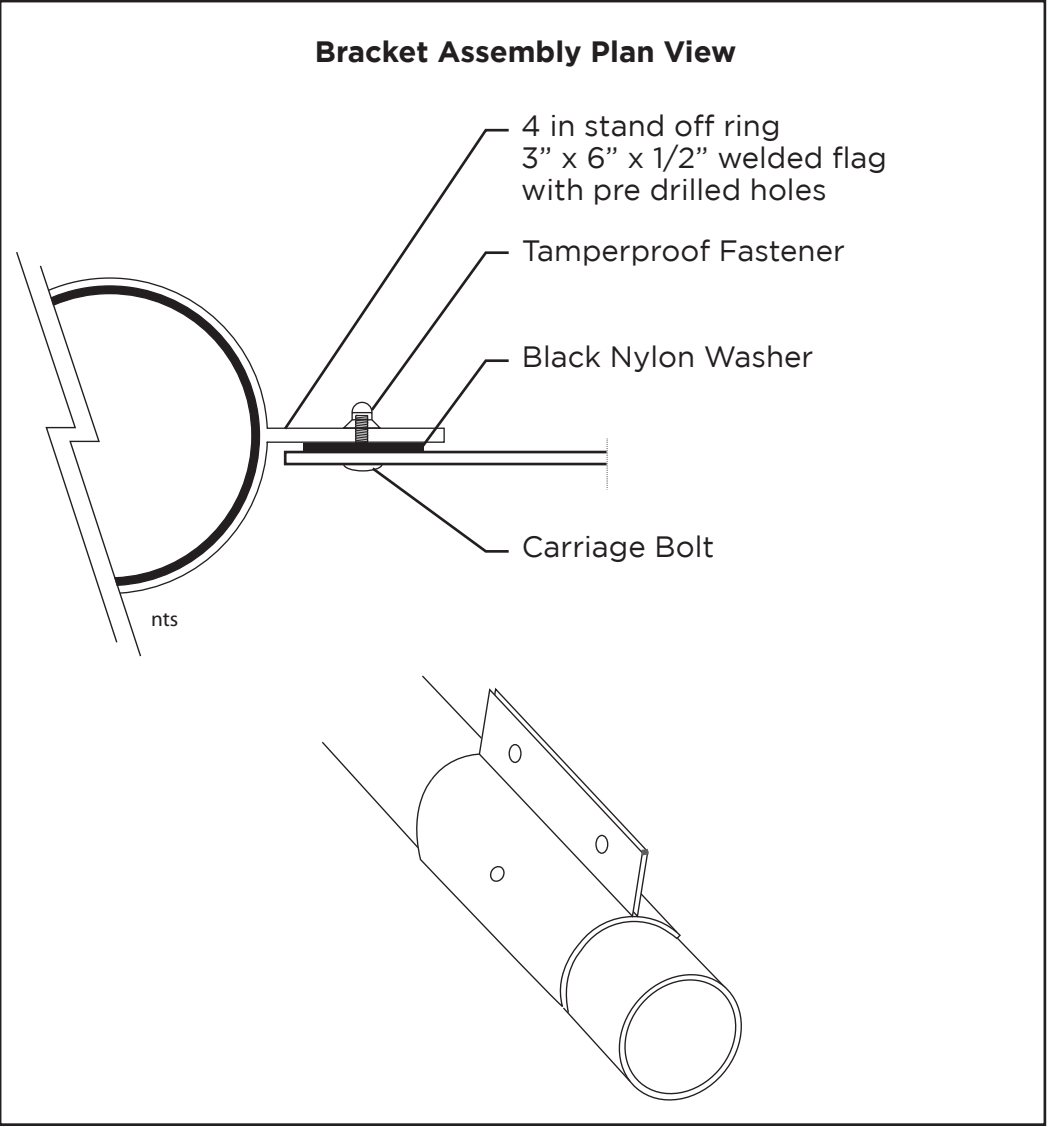
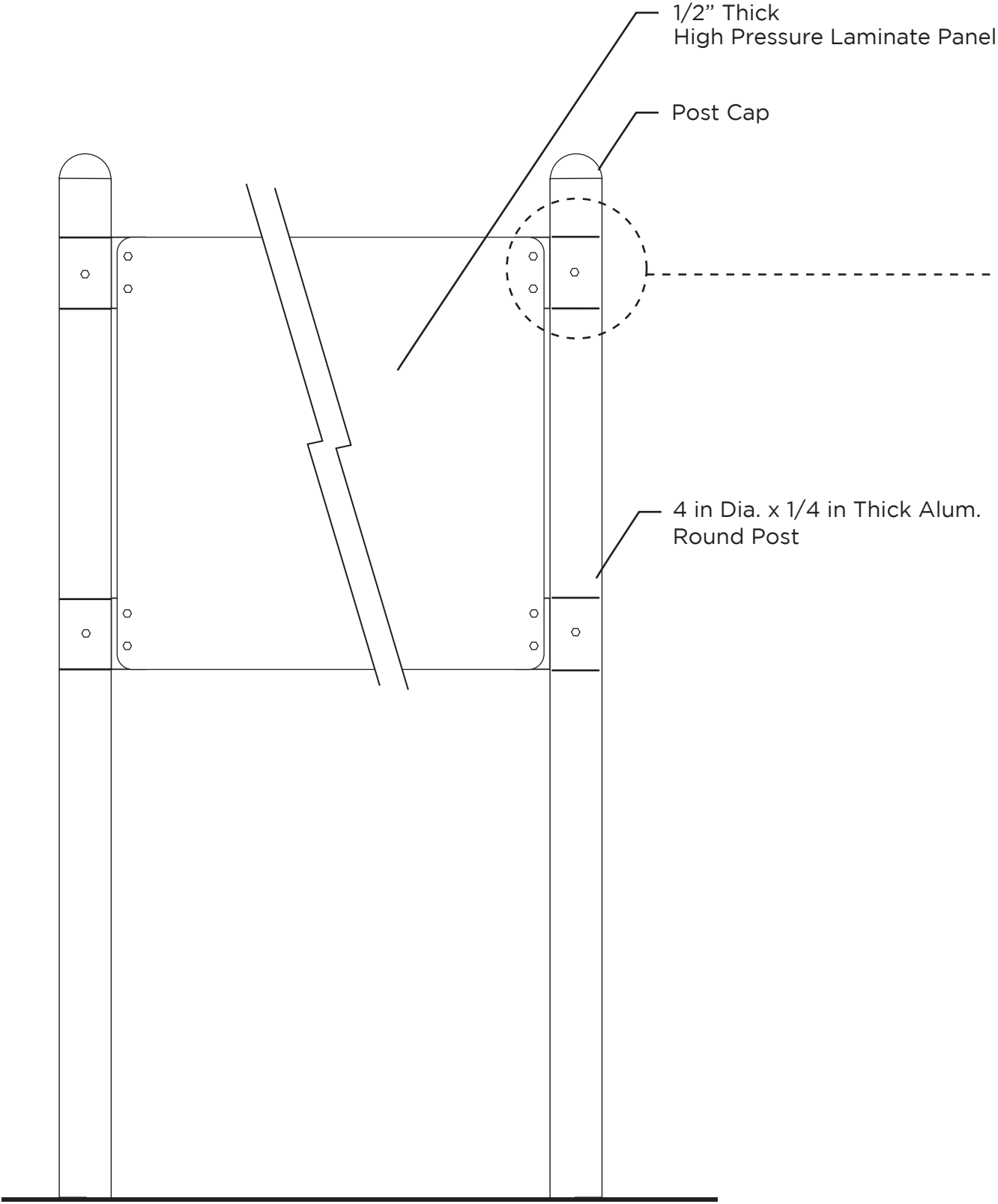
All Kiosk Map signs are not identical.

Graphics to be used from provided library

Back of sign is blank.

All structures shall be constructed in accordance to requirements and details as listed on specifications page located at beginning of section 2.

Refer to signed and sealed Signage Construction Documents for specific sign design parameters, minimal standards, materials, fasteners and assembly/installation instructions.



Bracket Source: Ornamental Post, Panel & Traffic Control - <http://www.opptc.com>

# Wayfinding System – Sign Details

Sign Type H  
Miami-Dade County – 20180.0

Scale: 1" = 1'  
Note: Drawing scale shown on plans is accurate for full size plans only. Glatting Jackson is not responsible for scale discrepancies caused by reduced size plans.

Sign Name:

Kiosk Map

Description:

All Kiosk Map signs are not identical.

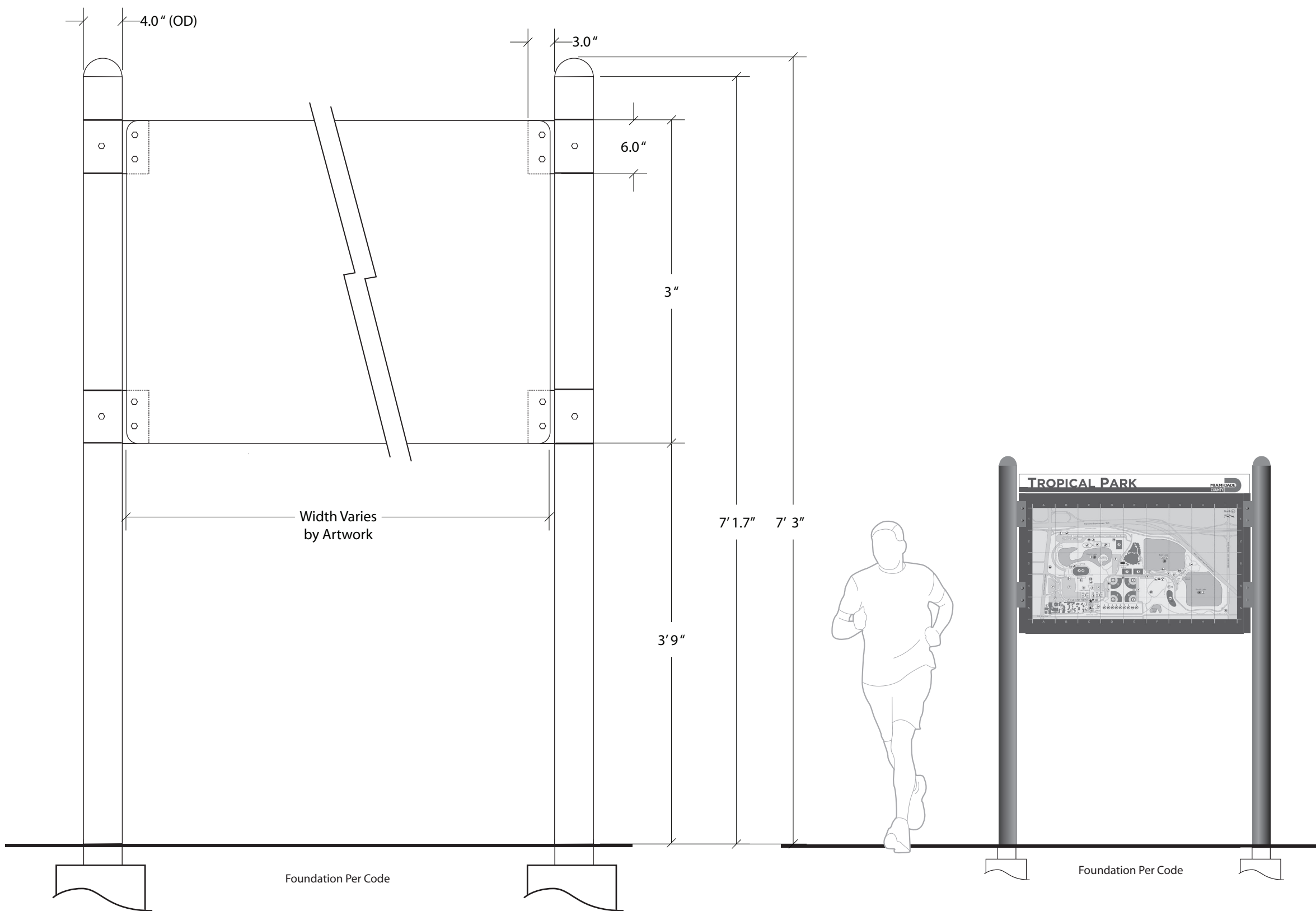
Graphics to be used from provided library

Back of sign is blank.

All structures shall be constructed in accordance to requirements and details as listed on specifications page located at beginning of section 2.

Refer to signed and sealed Signage Construction Documents for specific sign design parameters, minimal standards, materials, fasteners and assembly/installation instructions.

## Dimensions



Drawn By:

JMM ☒

PP ☒

EW ☐

Contact:  
MIAMI-DADE COUNTY  
PARK AND RECREATION DEPARTMENT  
PLANNING AND RESEARCH DIVISION  
275 NW 2nd STREET, 4TH FLOOR  
MIAMI, FLORIDA 33128  
305-755-7860 phone

Sign Type H

# Wayfinding System – Sign Details

Sign Type H  
Miami-Dade County – 20180.0

Scale: 1" = 1'  
Note: Drawing scale shown on plans is accurate for full size plans only. Glatting Jackson is not responsible for scale discrepancies caused by reduced size plans.

Sign Name:	
Kiosk Map	

Description:

All Kiosk Map signs are not identical.

Graphics to be used from provided library

Back of sign is blank.

All structures shall be constructed in accordance to requirements and details as listed on specifications page located at beginning of section 2.

Refer to signed and sealed Signage Construction Documents for specific sign design parameters, minimal standards, materials, fasteners and assembly/installation instructions.

## Graphics

Graphics for sign type H shall be obtained from client. Contact Miami-Dade Parks and Recreation Department for digital files.

# Wayfinding System – Sign Details

Sign Type I  
Miami-Dade County – 20180.0

Scale: 1" = 1'  
Note: Drawing scale shown on plans is accurate for full size plans only. Glatting Jackson is not responsible for scale discrepancies caused by reduced size plans.

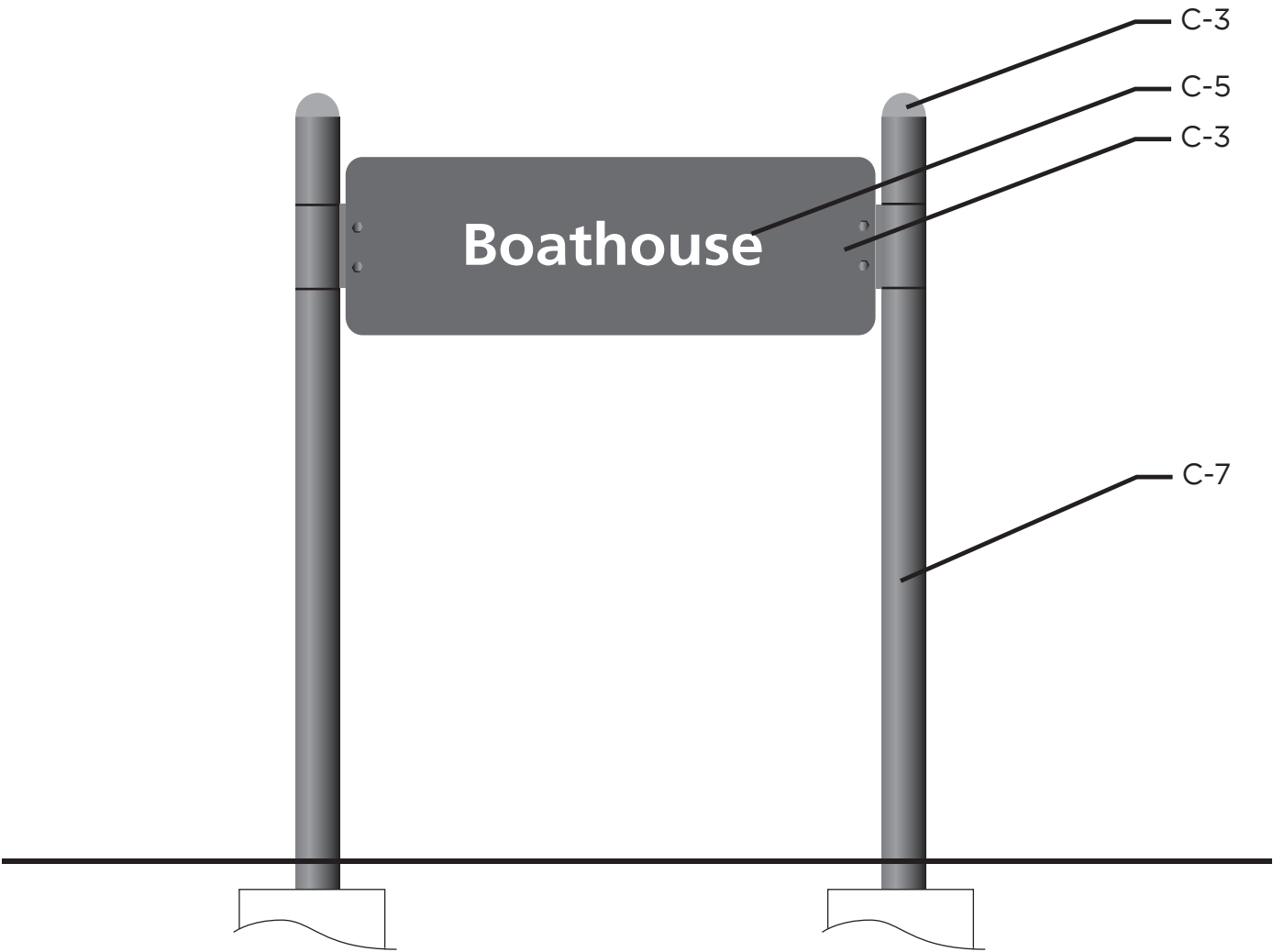
Sign Name:	
Building Identification	

Description:

All Building Identification signs are not identical.

All structures shall be constructed in accordance to requirements and details as listed on specifications page located at beginning of section 2.

Refer to signed and sealed Signage Construction Documents for specific sign design parameters, minimal standards, materials, fasteners and assembly/installation instructions.



- C-1** Antique White, MP01351 Pantone 7499C 7725-90
- C-2** Bright Green, MP13539 Pantone 348C 7725-186 (bright green)
- C-3** Dark Green, MP11859 Pantone 3425C 7725-56 (dark green)
- C-4** Bottle Green, MP13437 Pantone 3435C 7725-276 (bottle green)
- C-5** White, Pantone Process White 7725-10
- C-6** Black, Pantone Process Black C 7725-22
- C-7** Unfinished
- C-8** Red, MP10843 Pantone 179C 7725-263
- C-9** Brown, MP00158 Pantone 469C 7725-139

Wayfinding System –  
Sign Details

Sign Type I  
Miami-Dade County – 20180.0

Scale: 1" = 1'  
Note: Drawing scale shown on plans is accurate for full size plans only. Glatting Jackson is not responsible for scale discrepancies caused by reduced size plans.

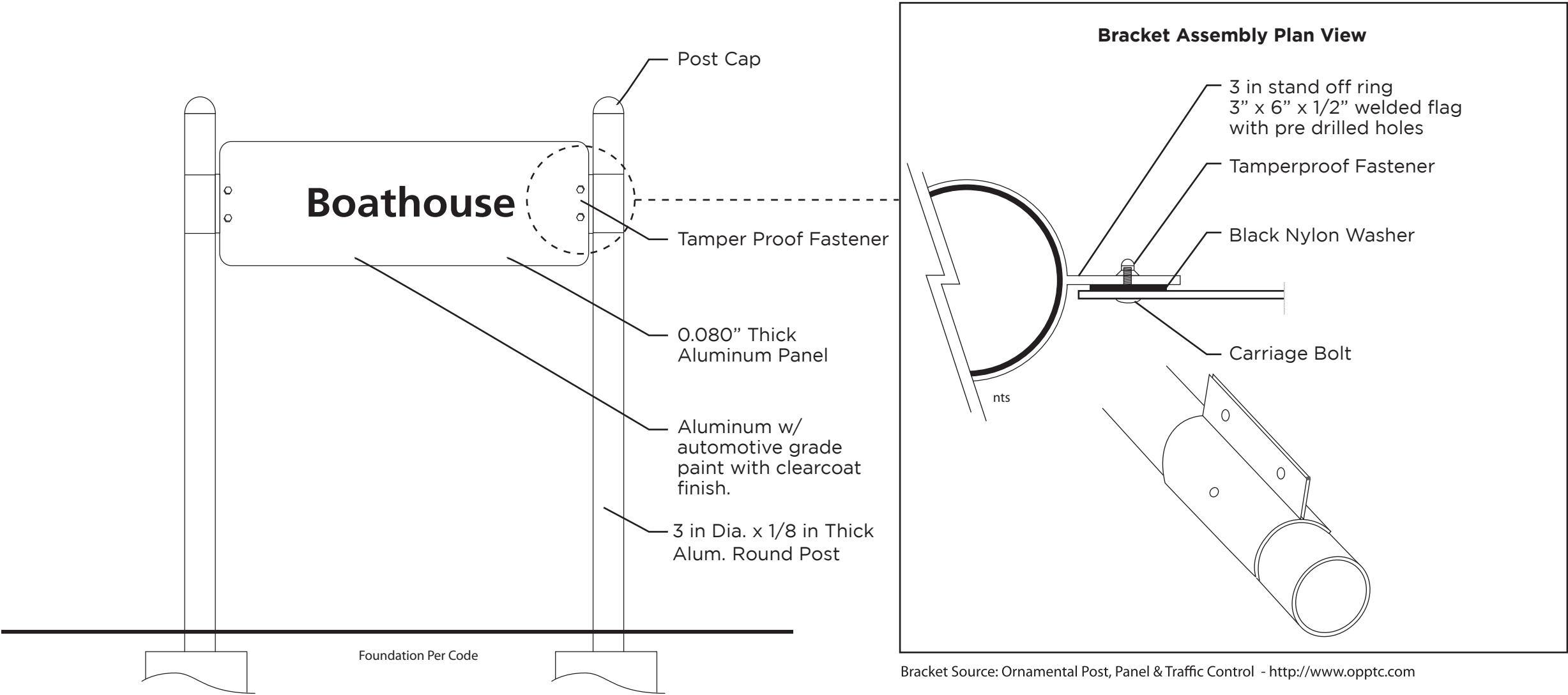
Sign Name:	
Building Identification	

Description:

All Building Identification signs are not identical.

All structures shall be constructed in accordance to requirements and details as listed on specifications page located at beginning of section 2.

Refer to signed and sealed Signage Construction Documents for specific sign design parameters, minimal standards, materials, fasteners and assembly/installation instructions.



Wayfinding System –  
Sign Details

Sign Type I  
Miami-Dade County – 20180.0

Scale: 1" = 1'  
Note: Drawing scale shown on plans is accurate for full size plans only. Glatting Jackson is not responsible for scale discrepancies caused by reduced size plans.

Sign Name:

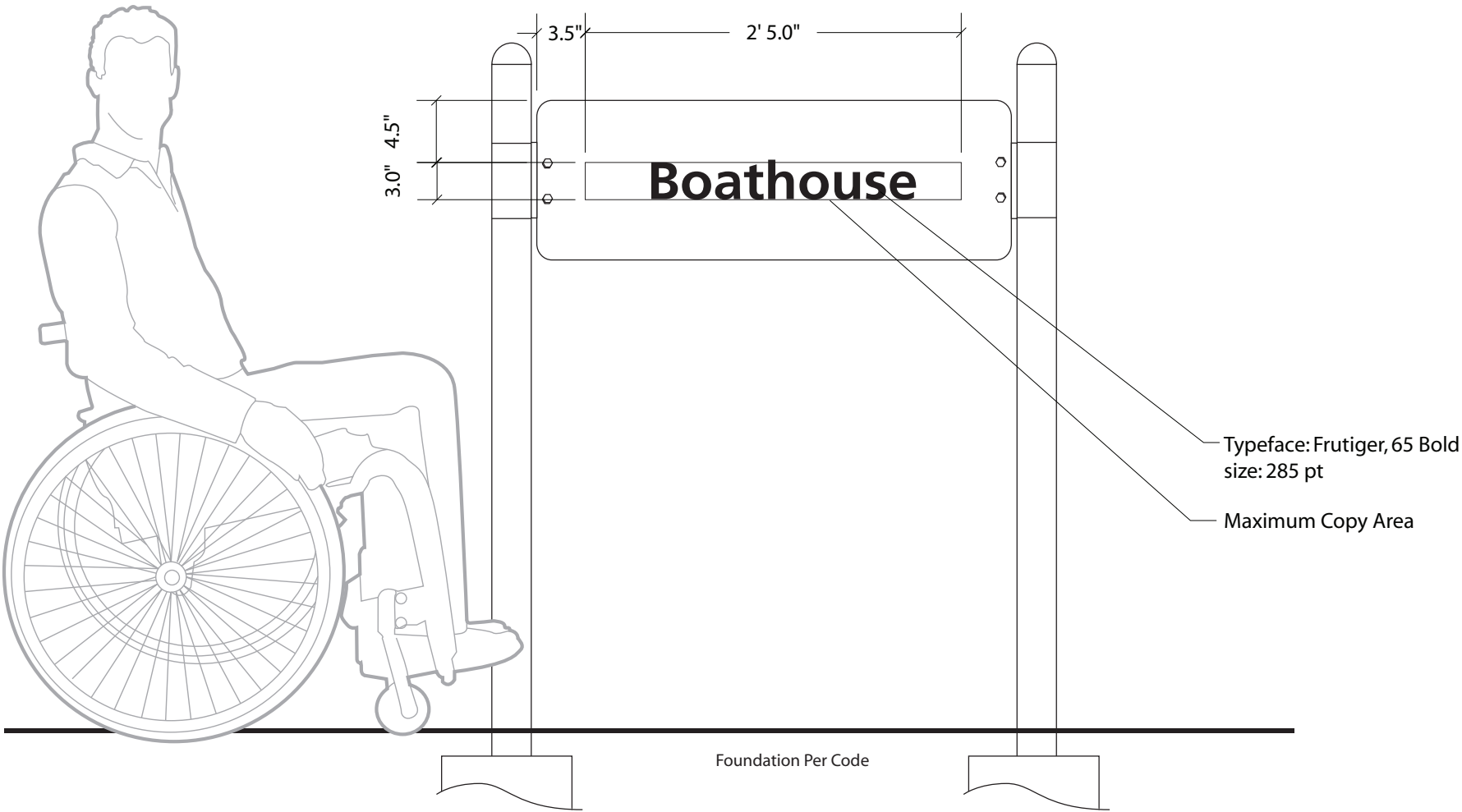
Building Identification

Description:

All Building Identification signs are not identical.

All structures shall be constructed in accordance to requirements and details as listed on specifications page located at beginning of section 2.

Refer to signed and sealed Signage Construction Documents for specific sign design parameters, minimal standards, materials, fasteners and assembly/installation instructions.



# Wayfinding System – Sign Details

Sign Type I  
Miami-Dade County – 20180.0

Scale: 1" = 1'  
Note: Drawing scale shown on plans is accurate for full size plans only. Glatting Jackson is not responsible for scale discrepancies caused by reduced size plans.

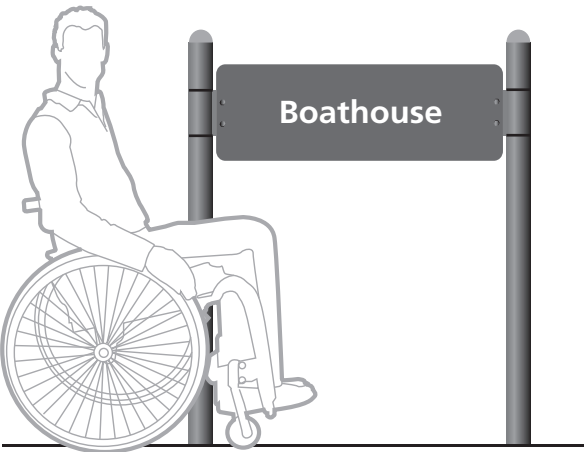
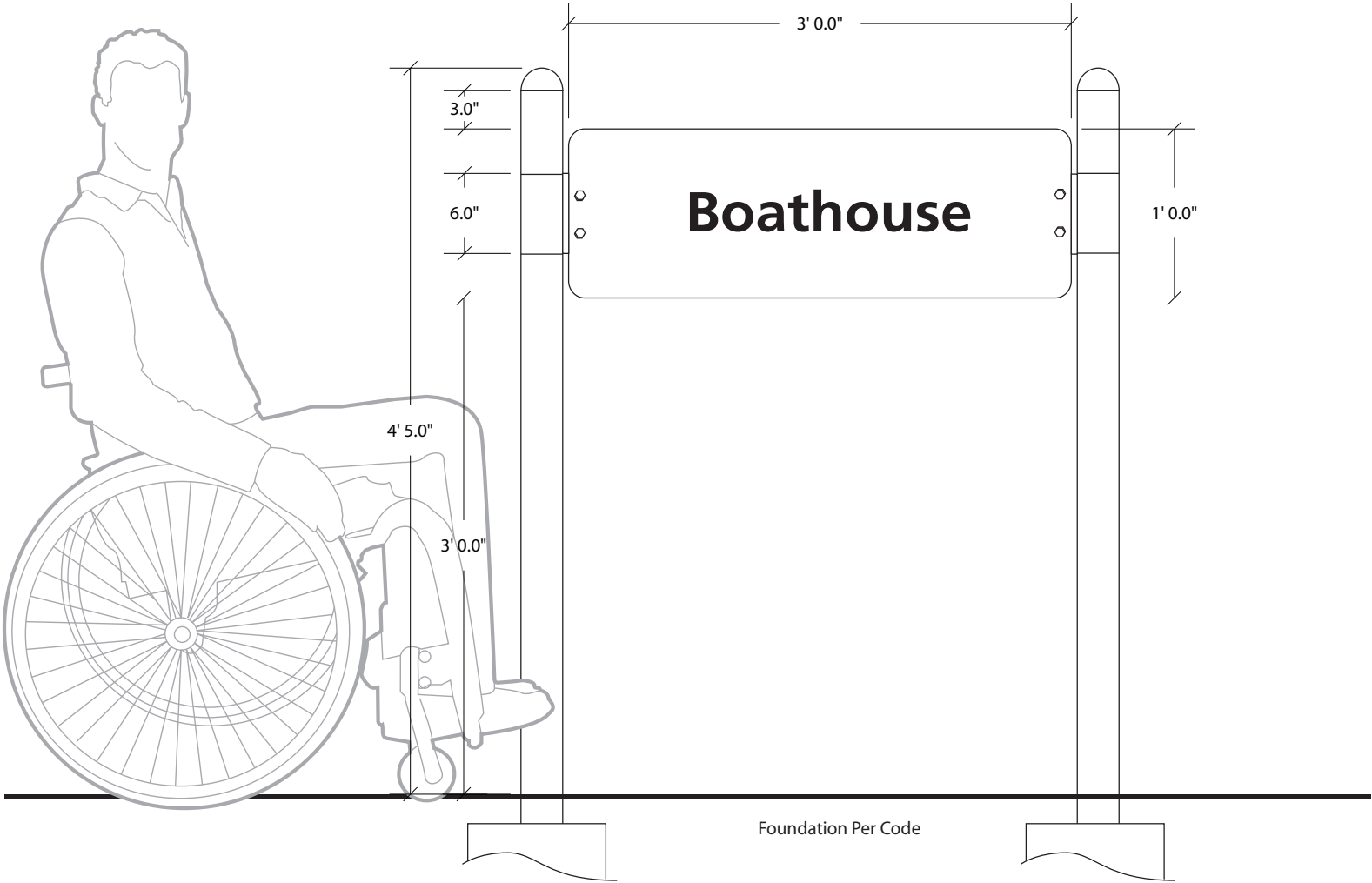
Sign Name:	
Building Identification	

Description:

All Building Identification signs are not identical.

All structures shall be constructed in accordance to requirements and details as listed on specifications page located at beginning of section 2.

Refer to signed and sealed Signage Construction Documents for specific sign design parameters, minimal standards, materials, fasteners and assembly/installation instructions.



Sign Type I

# Wayfinding System – Sign Details

Sign Type J  
Miami-Dade County – 20180.0

Scale: NTS  
Note: Drawing scale shown on plans is accurate for full size plans only. Glatting Jackson is not responsible for scale discrepancies caused by reduced size plans.

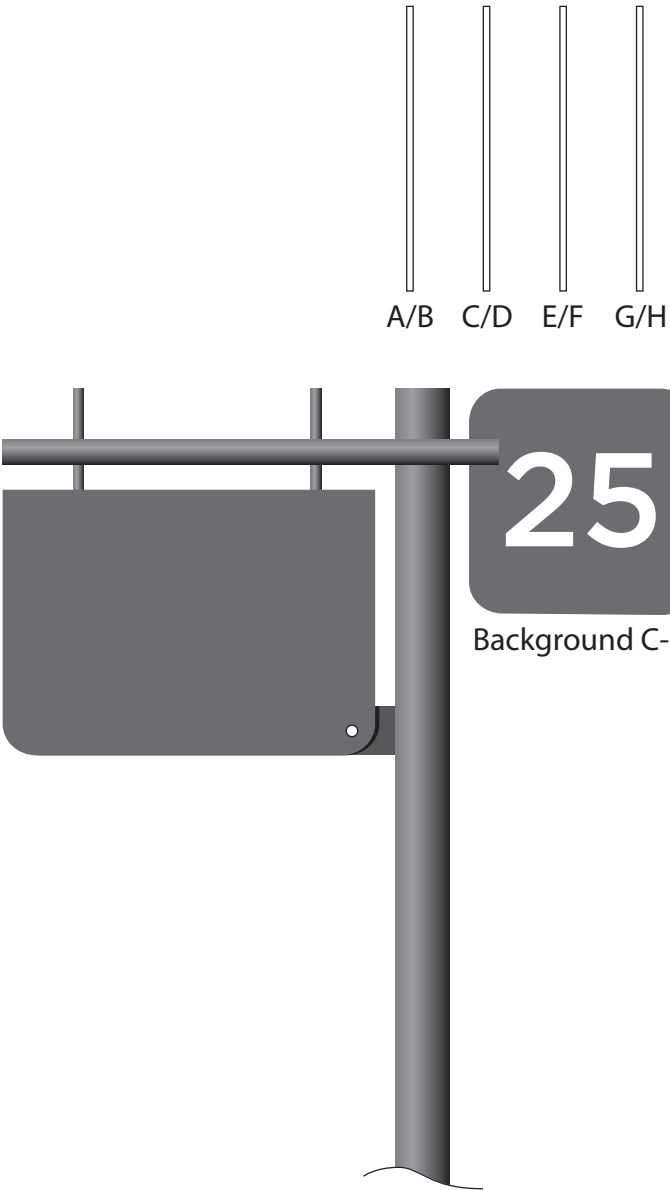
Sign Name:	
Slip Identification	

Description:

All Slip Identification signs are identical except for the slip number.

All structures shall be constructed in accordance to requirements and details as listed on specifications page located at beginning of section 2.

Refer to signed and sealed Signage Construction Documents for specific sign design parameters, minimal standards, materials, fasteners and assembly/installation instructions.



All text is C- 5



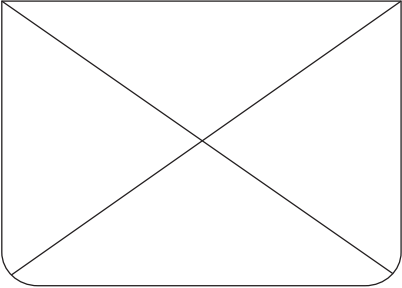
A. Background C- 3



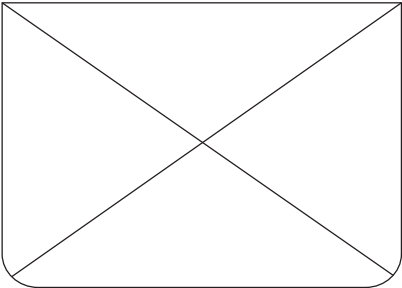
B. Background C- 3



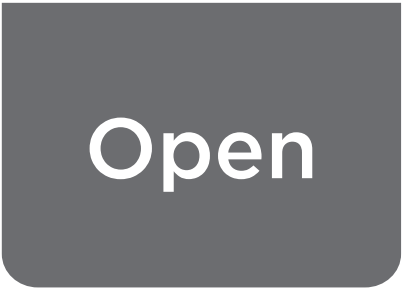
C. Background C- 8



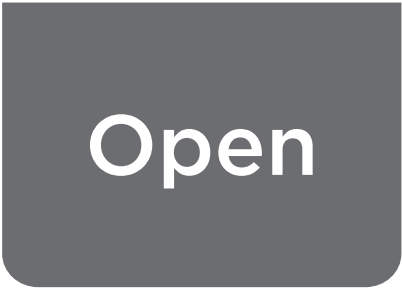
D. Blank



E. Blank



F. Background C- 3



G. Background C- 3



H. Background C- 8

## Colors

- C-1** Antique White, MP01351 Pantone 7499C 7725-90
- C-2** Bright Green, MP13539 Pantone 348C 7725-186 (bright green)
- C-3** Dark Green, MP11859 Pantone 3425C 7725-56 (dark green)
- C-4** Bottle Green, MP13437 Pantone 3435C 7725-276 (bottle green)
- C-5** White, Pantone Process White 7725-10
- C-6** Black, Pantone Process Black C 7725-22
- C-7** Unfinished
- C-8** Red, MP10843 Pantone 179C 7725-263
- C-9** Brown, MP00158 Pantone 469C 7725-139

Wayfinding System –  
Sign Details

Sign Type J  
Miami-Dade County – 20180.0

Scale: 1" = 1'  
Note: Drawing scale shown on plans is accurate for full size plans only. Glatting Jackson is not responsible for scale discrepancies caused by reduced size plans.

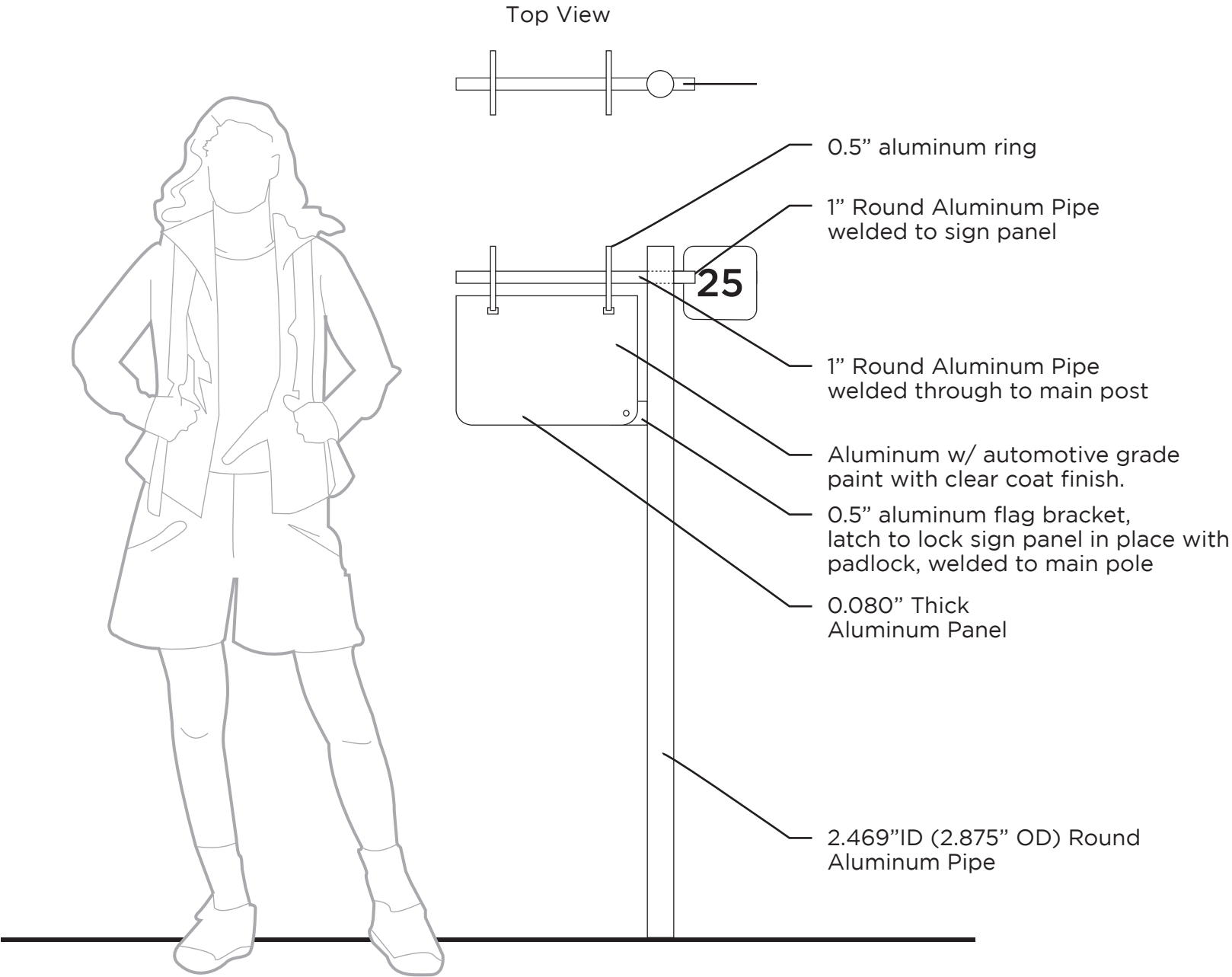
Sign Name:	
Slip Identification	

Description:

All Slip Identification signs are identical except for the slip number.

All structures shall be constructed in accordance to requirements and details as listed on specifications page located at beginning of section 2.

Refer to signed and sealed Signage Construction Documents for specific sign design parameters, minimal standards, materials, fasteners and assembly/installation instructions.



Materials

# Wayfinding System – Sign Details

Sign Type J  
Miami-Dade County – 20180.0

Scale: 1" = 1'  
Note: Drawing scale shown on plans is accurate for full size plans only. Glatting Jackson is not responsible for scale discrepancies caused by reduced size plans.

Sign Name:	
Slip Identification	

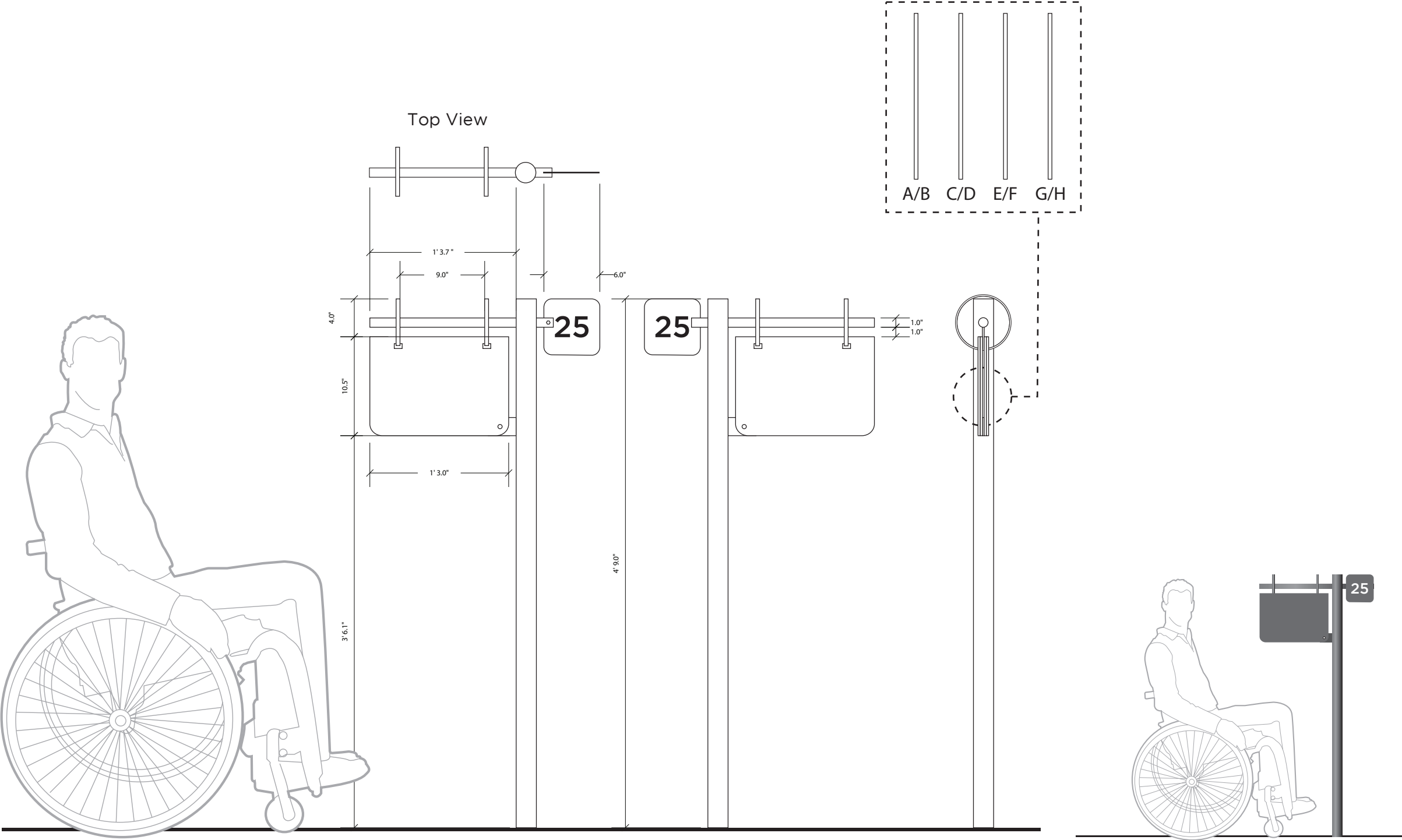
Description:

All Slip Identification signs are identical except for the slip number.

All structures shall be constructed in accordance to requirements and details as listed on specifications page located at beginning of section 2.

Refer to signed and sealed Signage Construction Documents for specific sign design parameters, minimal standards, materials, fasteners and assembly/installation instructions.

## Dimensions



# Wayfinding System – Sign Details

Sign Type J  
Miami-Dade County – 20180.0

Scale: NTS  
Note: Drawing scale shown on plans is accurate for full size plans only. Glatting Jackson is not responsible for scale discrepancies caused by reduced size plans.

Sign Name:	
Slip Identification	

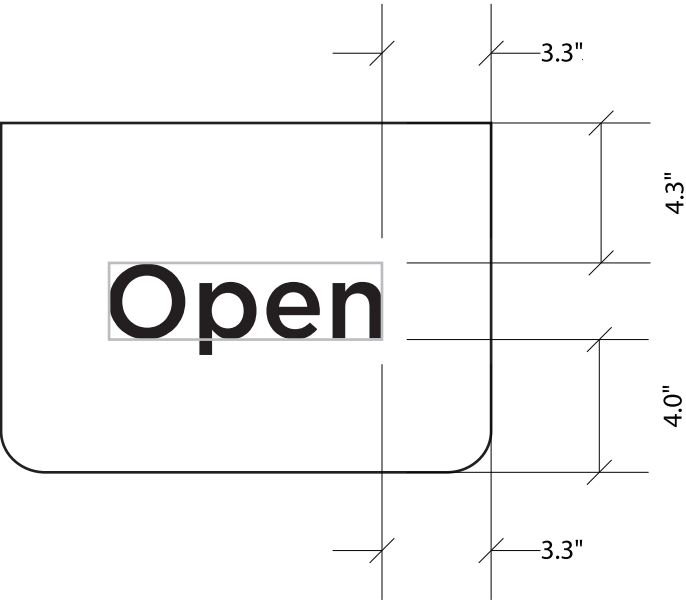
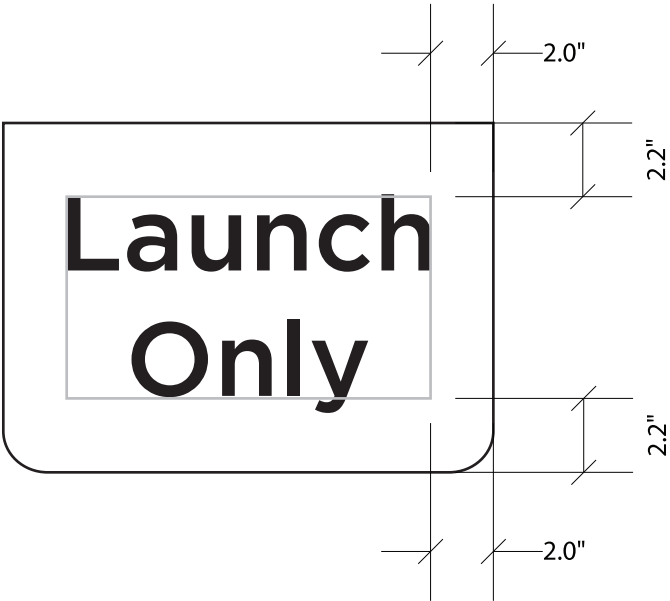
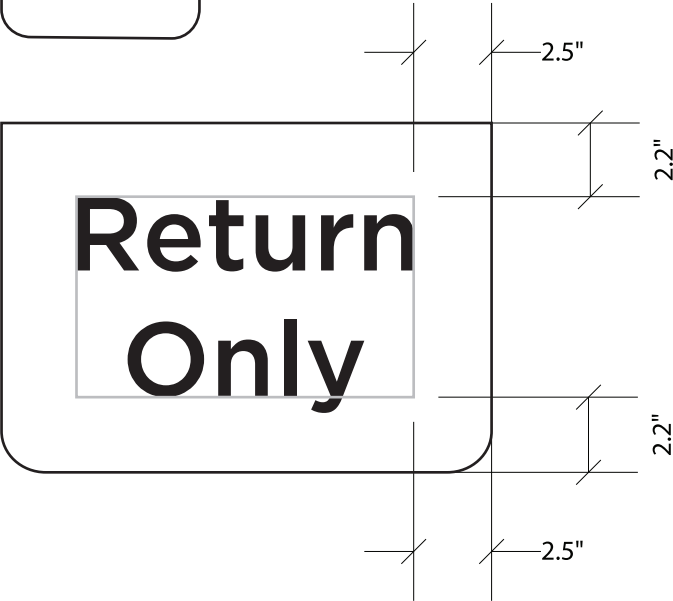
Description:

All Slip Identification signs are identical except for the slip number.

All structures shall be constructed in accordance to requirements and details as listed on specifications page located at beginning of section 2.

Refer to signed and sealed Signage Construction Documents for specific sign design parameters, minimal standards, materials, fasteners and assembly/installation instructions.

typeface : Gotham-Medium  
size: 230 pt  
leading: 276



Wayfinding System – Sign Details

Sign Type S  
Miami-Dade County – 20180.0

Scale: 1" = 2'  
Note: Drawing scale shown on plans is accurate for full size plans only. Glatting Jackson is not responsible for scale discrepancies caused by reduced size plans.

Sign Name:	
Gateway Sign	

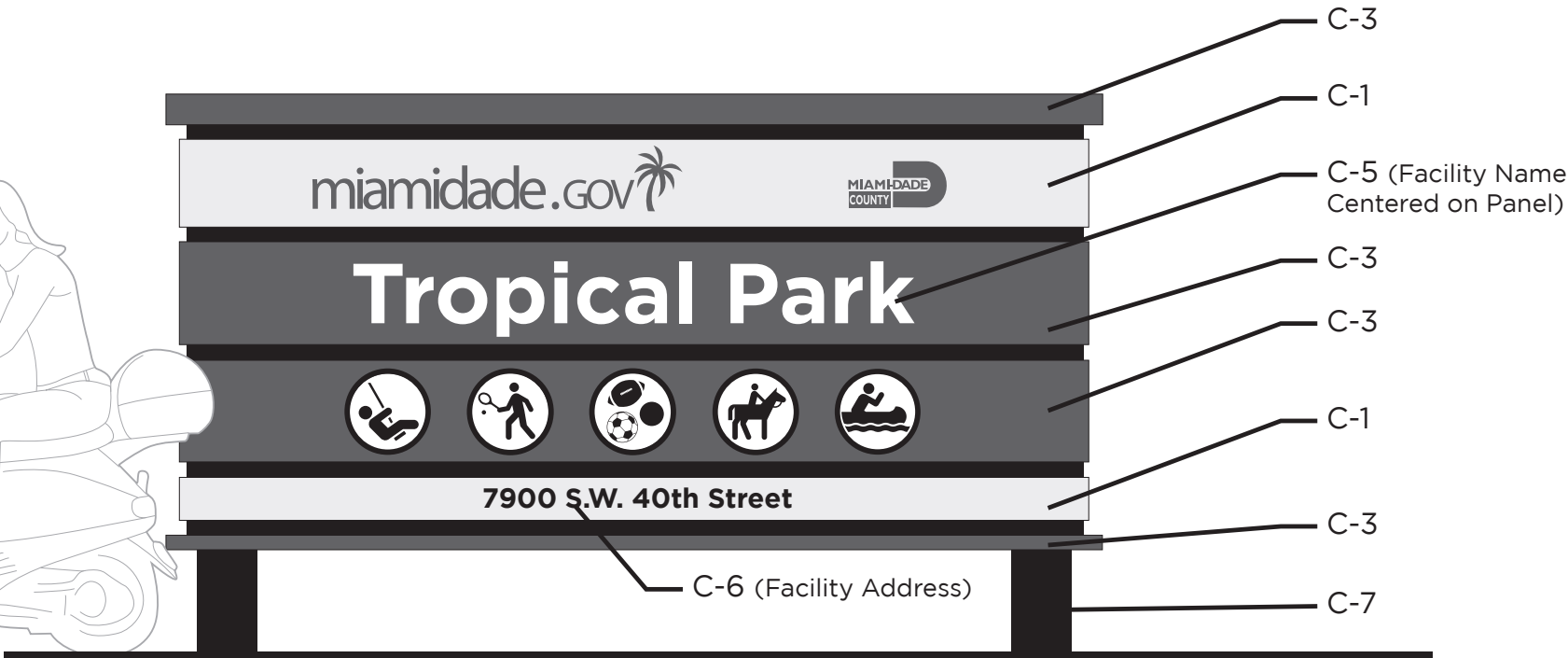
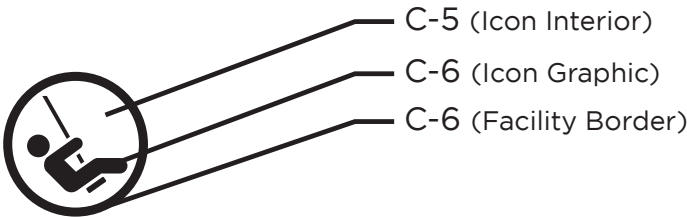
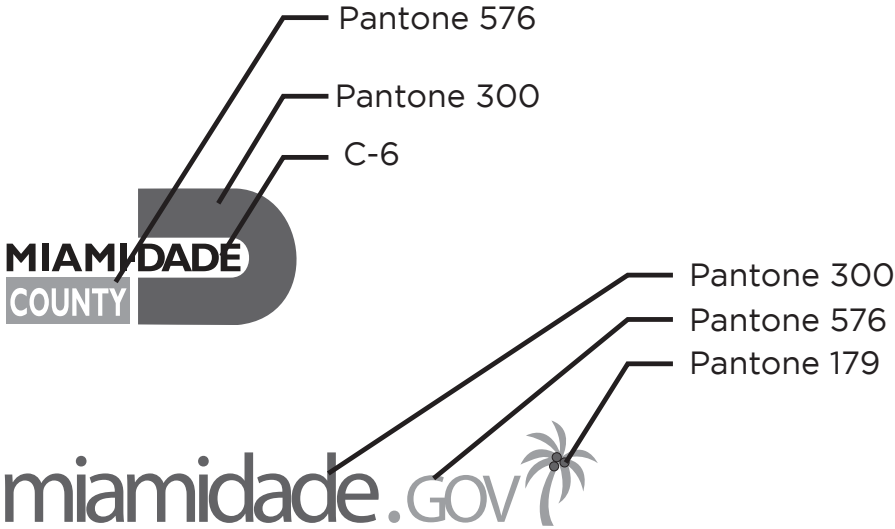
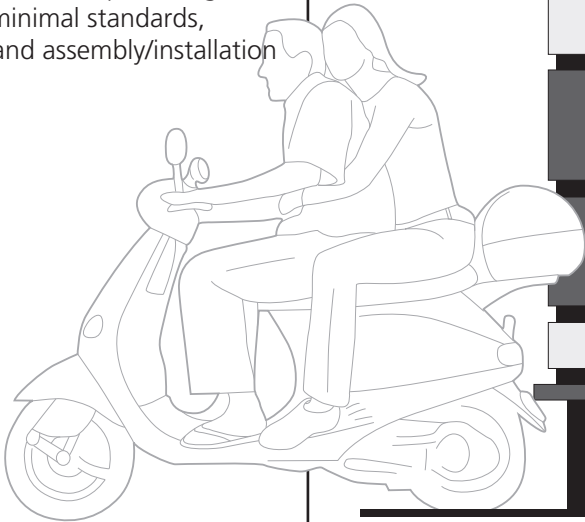
Description:

All Gateway Signs are not identical. The facility name and icons change for each facility. Sign is double sided unless otherwise specified. See sign schedule for specific message criteria.

Graphics to be used from provided library

All structures shall be constructed in accordance to requirements and details as listed on specifications page located at beginning of section 2.

Refer to signed and sealed Signage Construction Documents for specific sign design parameters, minimal standards, materials, fasteners and assembly/installation instructions.



Facility Name  
Left justify text and centered text block on panel



- C-1 Antique White, MP01351 Pantone 7499C 7725-90
- C-2 Bright Green, MP13539 Pantone 348C 7725-186 (bright green)
- C-3 Dark Green, MP11859 Pantone 3425C 7725-56 (dark green)
- C-4 Bottle Green, MP13437 Pantone 3435C 7725-276 (bottle green)
- C-5 White, Pantone Process White 7725-10
- C-6 Black, Pantone Process Black C 7725-22
- C-7 Unfinished
- C-8 Red, MP10843 Pantone 179C 7725-263

# Wayfinding System – Sign Details

Sign Type S  
Miami-Dade County – 20180.0

Scale: 1" = 2'  
Note: Drawing scale shown on plans is accurate for full size plans only. Glatting Jackson is not responsible for scale discrepancies caused by reduced size plans.

Sign Name:	
Gateway Sign	

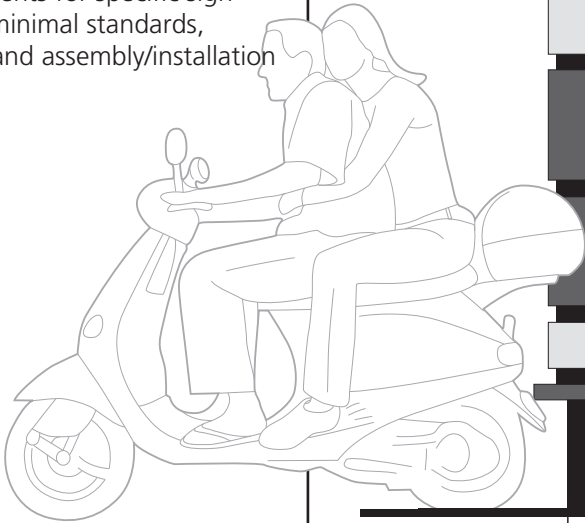
Description:

All Gateway Signs are not identical. The facility name and icons change for each facility. Sign is double sided unless otherwise specified. See sign schedule for specific message criteria.

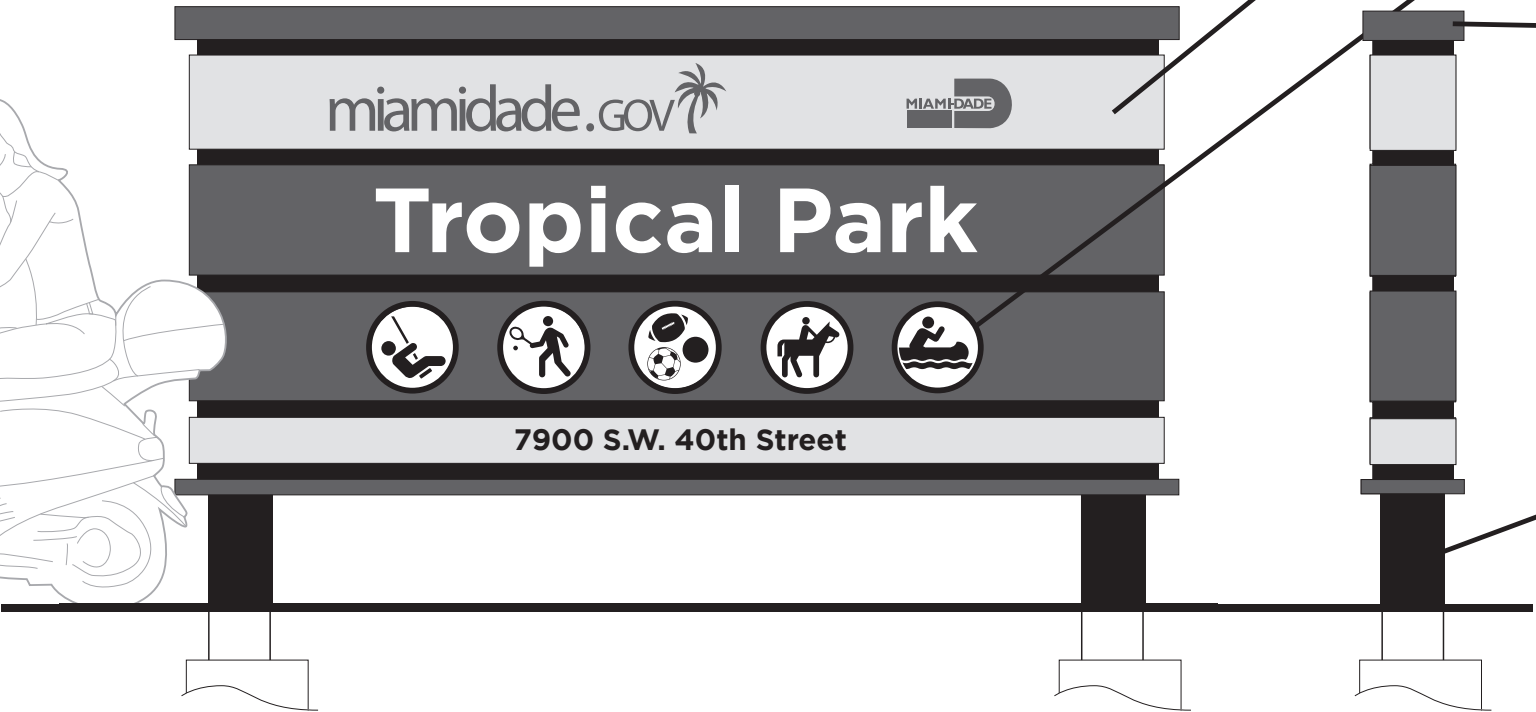
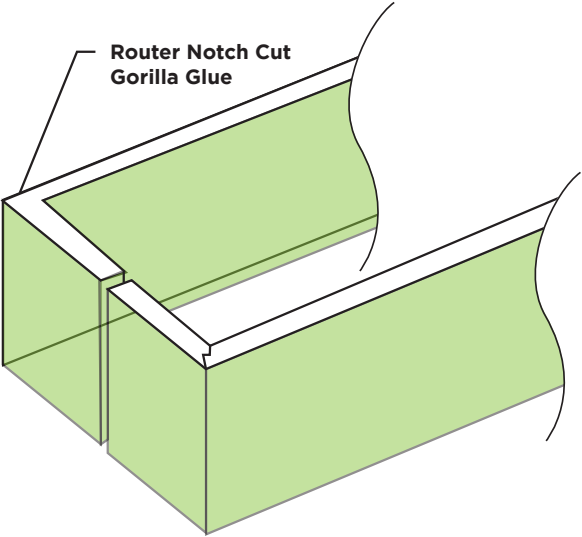
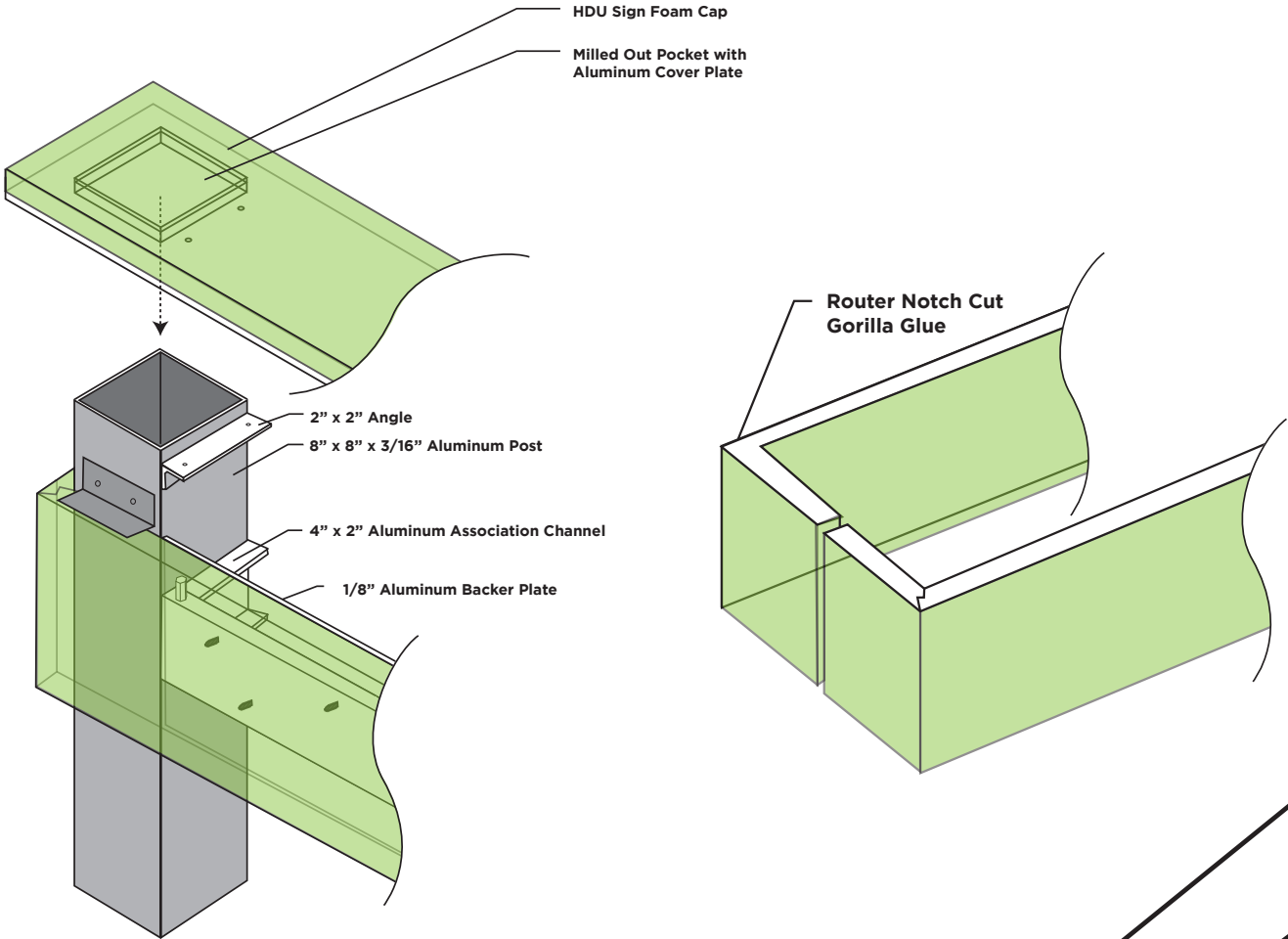
Graphics to be used from provided library

All structures shall be constructed in accordance to requirements and details as listed on specifications page located at beginning of section 2.

Refer to signed and sealed Signage Construction Documents for specific sign design parameters, minimal standards, materials, fasteners and assembly/installation instructions.



Gateway Assembly Detail



2" thick routed HDU Sign Foam with alum. backer plate  
See detail drawings

2" thick routed HDU Sign Foam  
surface mounted to sign face

HDU Sign Foam Cap

Aluminum Post

Drawn By:

JMM	<input checked="" type="checkbox"/>
PP	<input checked="" type="checkbox"/>
EW	<input type="checkbox"/>

Contact:  
MIAMI-DADE COUNTY  
PARK AND RECREATION DEPARTMENT  
PLANNING AND RESEARCH DIVISION  
275 NW 2nd STREET, 4TH FLOOR  
MIAMI, FLORIDA 33128  
305-755-7860 phone

Wayfinding System – Sign Details

Sign Type S  
Miami-Dade County – 20180.0

Scale: 1" = 2'  
Note: Drawing scale shown on plans is accurate for full size plans only. Glatting Jackson is not responsible for scale discrepancies caused by reduced size plans.

Sign Name:	
Gateway Signs	

Description:

All Gateway Signs are not identical. The facility name and icons change for each facility. Sign is double sided unless otherwise specified. See sign schedule for specific message criteria.

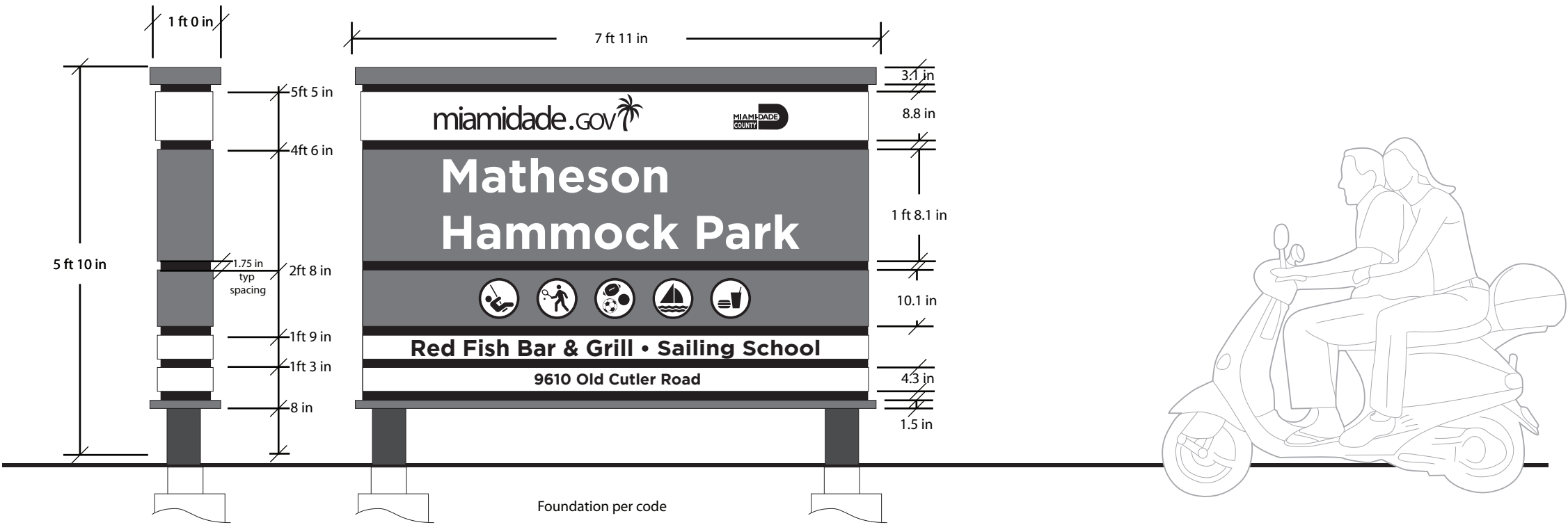
Graphics to be used from provided library

All structures shall be constructed in accordance to requirements and details as listed on specifications page located at beginning of section 2.

Refer to signed and sealed Signage Construction Documents for specific sign design parameters, minimal standards, materials, fasteners and assembly/installation instructions.

Dimensions

Sign Type **STA6**  
6" Cap High Letters  
Standard two line facility name  
plus amenity name



Wayfinding System – Sign Details

Sign Type S  
Miami-Dade County – 20180.0

Scale: 1" = 2'  
Note: Drawing scale shown on plans is accurate for full size plans only. Glatting Jackson is not responsible for scale discrepancies caused by reduced size plans.

Sign Name:	
Gateway Signs	


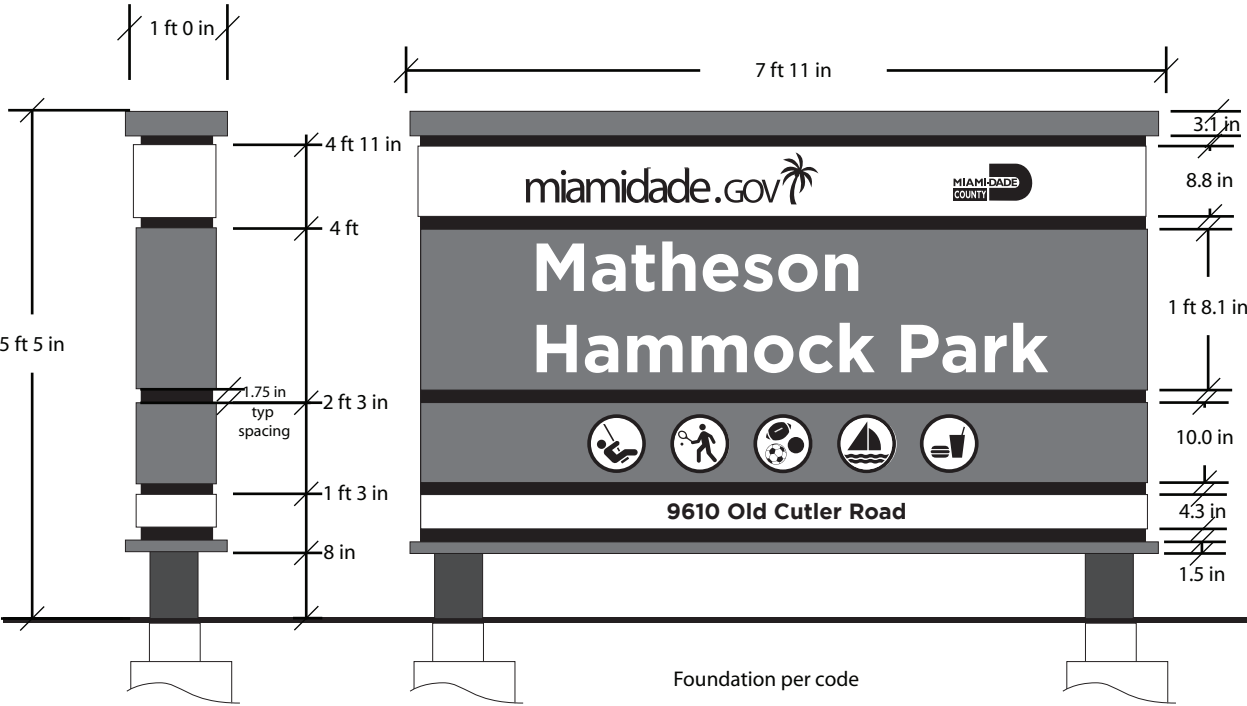
Description:

All Gateway Signs are not identical. The facility name and icons change for each facility. Sign is double sided unless otherwise specified. See sign schedule for specific message criteria.

Graphics to be used from provided library

All structures shall be constructed in accordance to requirements and details as listed on specifications page located at beginning of section 2.

Refer to signed and sealed Signage Construction Documents for specific sign design parameters, minimal standards, materials, fasteners and assembly/installation instructions.



Dimensions

Sign Type **ST6**  
6" Cap High Letters  
Standard two line facility name

Wayfinding System – Sign Details

Sign Type S  
Miami-Dade County – 20180.0

Scale: 1" = 2'  
Note: Drawing scale shown on plans is accurate for full size plans only. Glatting Jackson is not responsible for scale discrepancies caused by reduced size plans.

Sign Name:	
Gateway Signs	

Description:

All Gateway Signs are not identical. The facility name and icons change for each facility. Sign is double sided unless otherwise specified. See sign schedule for specific message criteria.

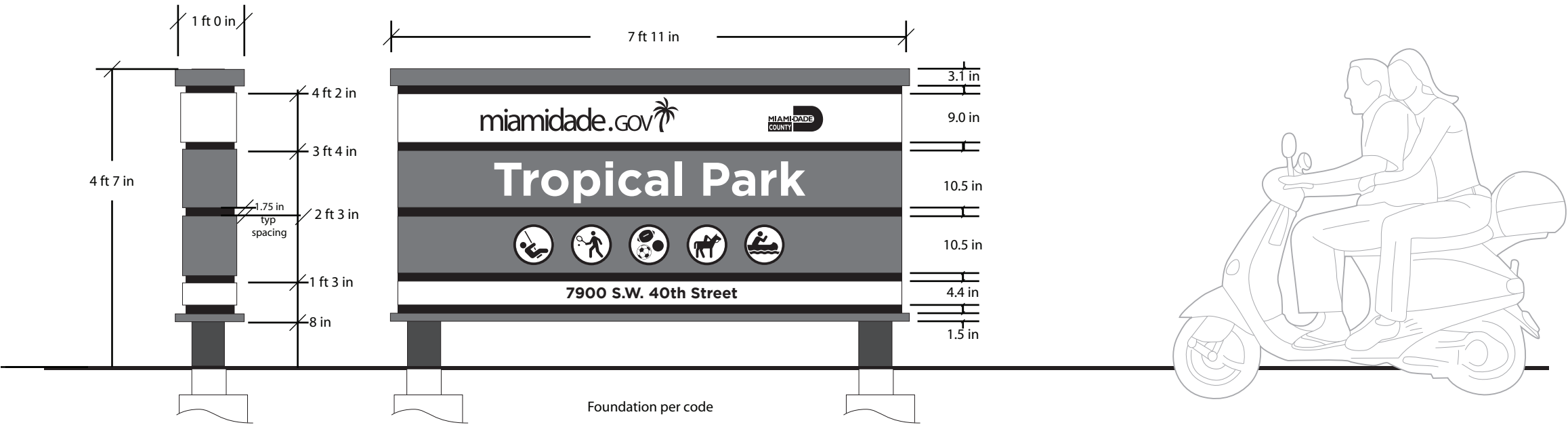
Graphics to be used from provided library

All structures shall be constructed in accordance to requirements and details as listed on specifications page located at beginning of section 2.

Refer to signed and sealed Signage Construction Documents for specific sign design parameters, minimal standards, materials, fasteners and assembly/installation instructions.

Dimensions

Sign Type **S6**  
6" Cap High Letters  
Standard one line facility name



Wayfinding System –  
Sign Details

Sign Type S  
Miami-Dade County – 20180.0

Scale: 1" = 2'  
Note: Drawing scale shown on plans is accurate for full size plans only. Glatting Jackson is not responsible for scale discrepancies caused by reduced size plans.

Sign Name:	
Gateway Signs	

Description:

All Gateway Signs are not identical. The facility name and icons change for each facility. Sign is double sided unless otherwise specified. See sign schedule for specific message criteria.

Graphics to be used from provided library

All structures shall be constructed in accordance to requirements and details as listed on specifications page located at beginning of section 2.

Refer to signed and sealed Signage Construction Documents for specific sign design parameters, minimal standards, materials, fasteners and assembly/installation instructions.

Dimensions

Sign Type **STA8**  
8" Cap High Letters  
Standard two line facility name  
with amenity name



Wayfinding System – Sign Details

Sign Type S  
Miami-Dade County – 20180.0

Scale: 1" = 2'  
Note: Drawing scale shown on plans is accurate for full size plans only. Glatting Jackson is not responsible for scale discrepancies caused by reduced size plans.

Sign Name:	
Gateway Signs	

Description:

All Gateway Signs are not identical. The facility name and icons change for each facility. Sign is double sided unless otherwise specified. See sign schedule for specific message criteria.

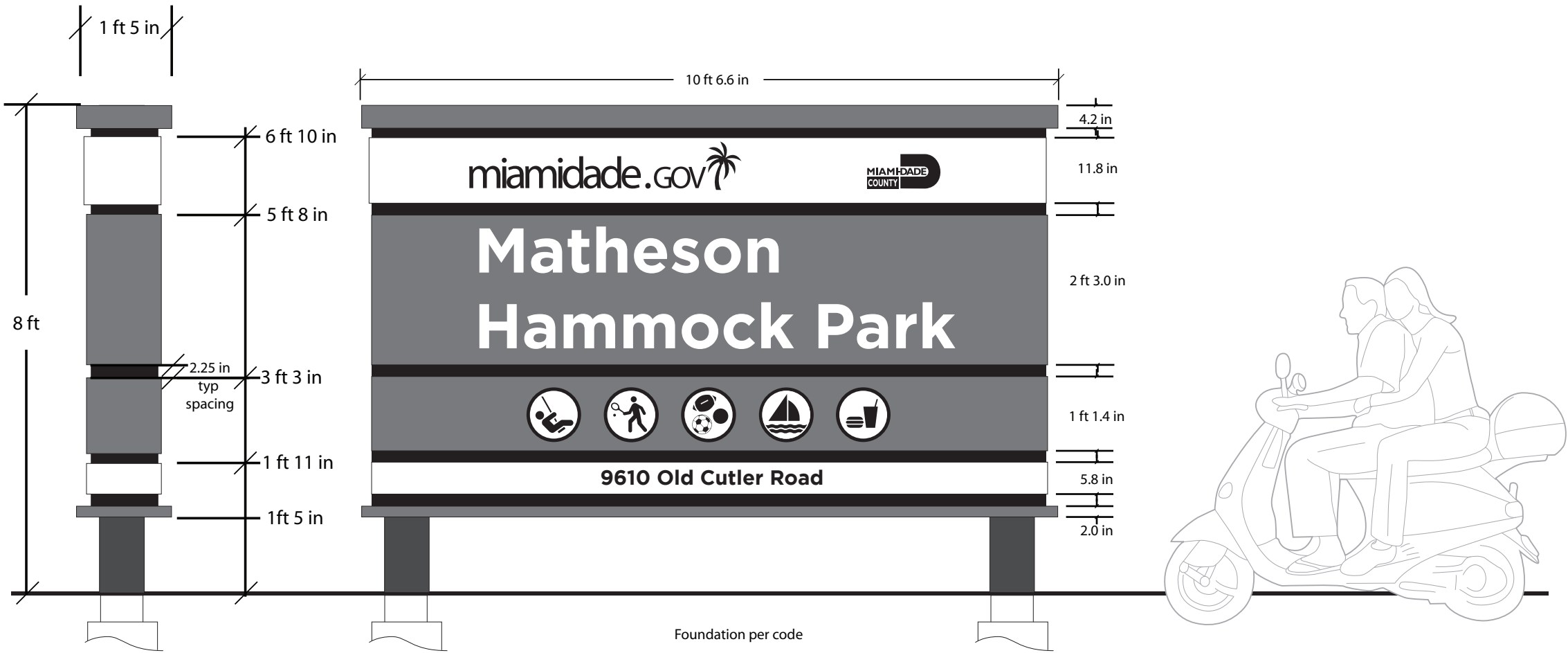
Graphics to be used from provided library

All structures shall be constructed in accordance to requirements and details as listed on specifications page located at beginning of section 2.

Refer to signed and sealed Signage Construction Documents for specific sign design parameters, minimal standards, materials, fasteners and assembly/installation instructions.

Dimensions

Sign Type **ST8**  
8" Cap High Letters  
Standard two line facility name



Wayfinding System –  
Sign Details

Sign Type S  
Miami-Dade County – 20180.0

Scale: 1" = 2'  
Note: Drawing scale shown on plans is accurate for full size plans only. Glatting Jackson is not responsible for scale discrepancies caused by reduced size plans.

Sign Name:	
Gateway Signs	

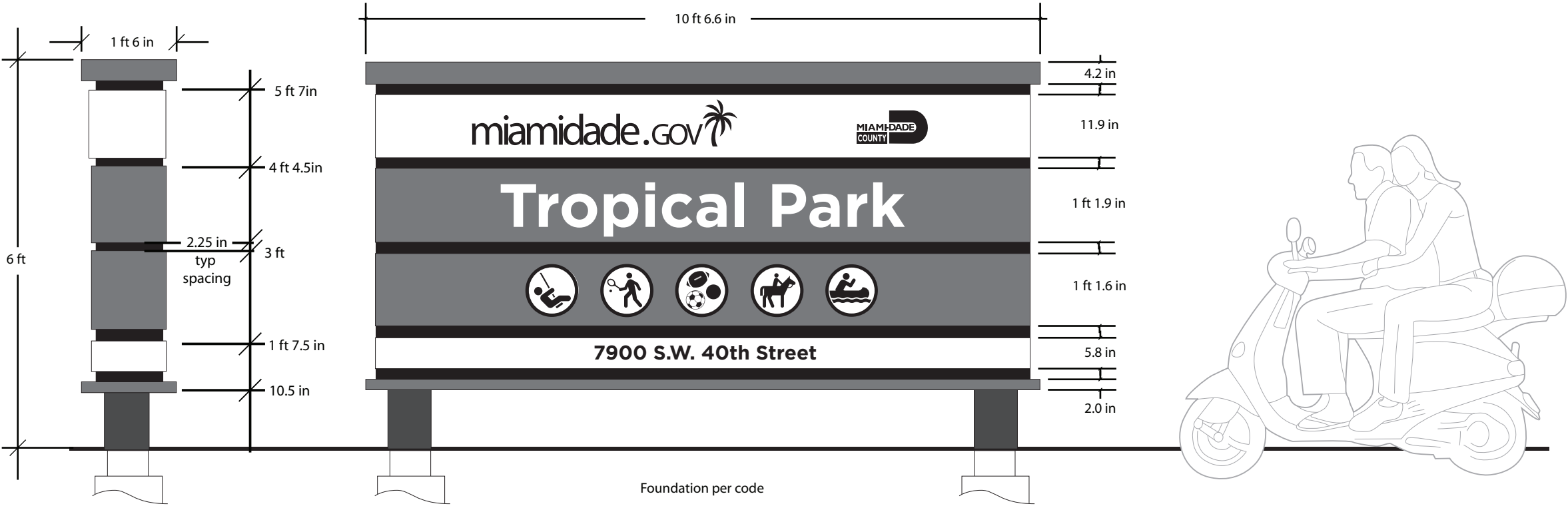
Description:

All Gateway Signs are not identical. The facility name and icons change for each facility. Sign is double sided unless otherwise specified. See sign schedule for specific message criteria.

Graphics to be used from provided library

All structures shall be constructed in accordance to requirements and details as listed on specifications page located at beginning of section 2.

Refer to signed and sealed Signage Construction Documents for specific sign design parameters, minimal standards, materials, fasteners and assembly/installation instructions.



Dimensions

Sign Type **S8**  
8" Cap High Letters  
Standard one line facility name

Wayfinding System –  
Sign Details

Sign Type S  
Miami-Dade County – 20180.0

Scale: 1" = 2'  
Note: Drawing scale shown on plans is accurate for full size plans only. Glatting Jackson is not responsible for scale discrepancies caused by reduced size plans.

Sign Name:	
Gateway Signs	

Description:

All Gateway Signs are not identical. The facility name and icons change for each facility. Sign is double sided unless otherwise specified. See sign schedule for specific message criteria.

Graphics to be used from provided library

All structures shall be constructed in accordance to requirements and details as listed on specifications page located at beginning of section 2.

Refer to signed and sealed Signage Construction Documents for specific sign design parameters, minimal standards, materials, fasteners and assembly/installation instructions.

Dimensions

Sign Type **STA12**  
12" Cap High Letters

Standard two line facility name plus amenity name



Wayfinding System –  
Sign Details

Sign Type S  
Miami-Dade County – 20180.0

Scale: 1" = 2'  
Note: Drawing scale shown on plans is accurate for full size plans only. Glatting Jackson is not responsible for scale discrepancies caused by reduced size plans.

Sign Name:	
Gateway Signs	

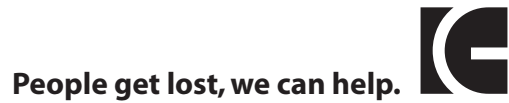
Description:

All Gateway Signs are not identical. The facility name and icons change for each facility. Sign is double sided unless otherwise specified. See sign schedule for specific message criteria.

Graphics to be used from provided library

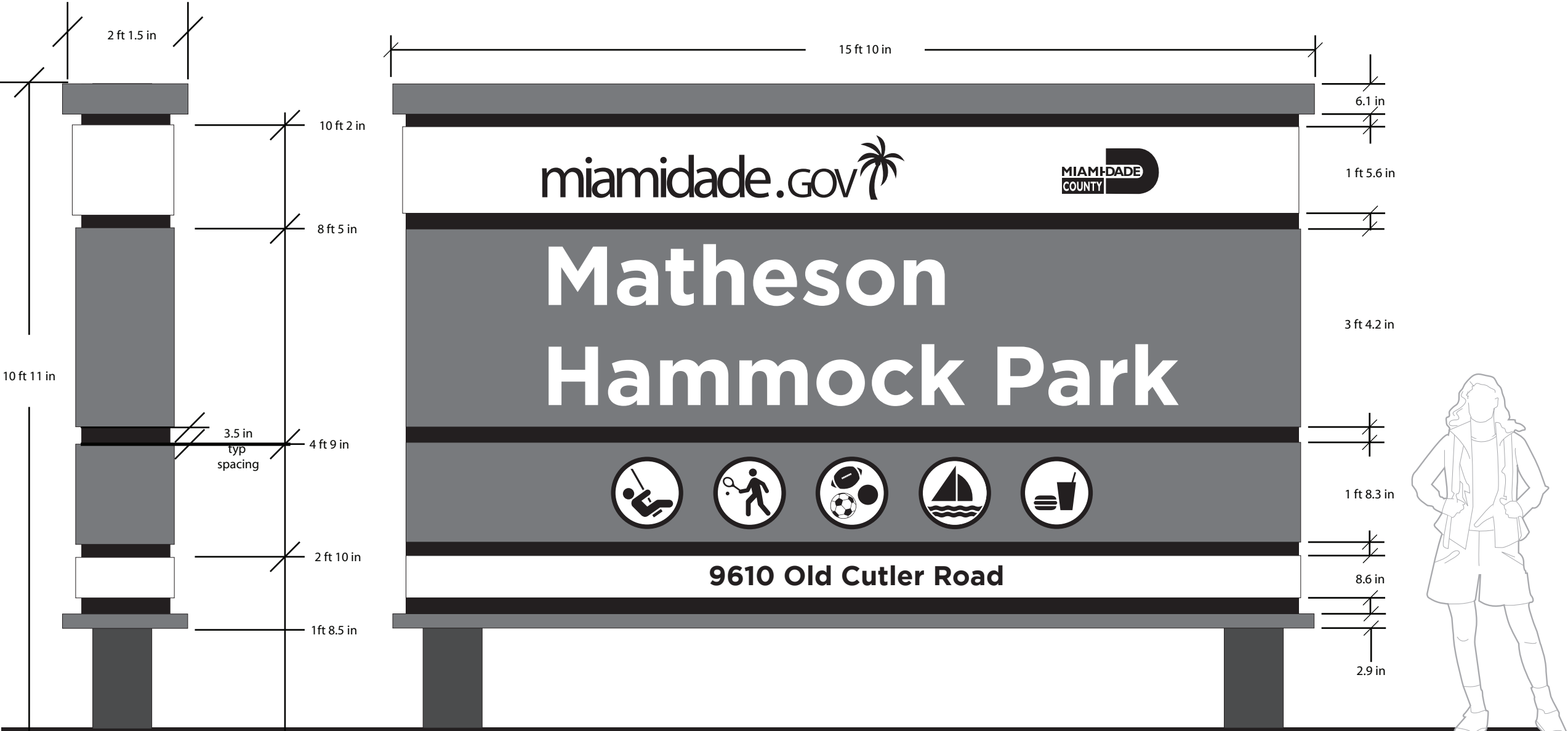
All structures shall be constructed in accordance to requirements and details as listed on specifications page located at beginning of section 2.

Refer to signed and sealed Signage Construction Documents for specific sign design parameters, minimal standards, materials, fasteners and assembly/installation instructions.



Dimensions

Sign Type **ST12**  
12" Cap High Letters  
Standard two line facility name



Foundation per code

Drawn By:

JMM	<input checked="" type="checkbox"/>
PP	<input checked="" type="checkbox"/>
EW	<input type="checkbox"/>

Contact:  
MIAMI-DADE COUNTY  
PARK AND RECREATION DEPARTMENT  
PLANNING AND RESEARCH DIVISION  
275 NW 2nd STREET, 4TH FLOOR  
MIAMI, FLORIDA 33128  
305-755-7860 phone

Sign Type **ST12**

Wayfinding System –  
Sign Details

Sign Type S  
Miami-Dade County – 20180.0

Scale: 1" = 2'  
Note: Drawing scale shown on plans is accurate for full size plans only. Glatting Jackson is not responsible for scale discrepancies caused by reduced size plans.

Sign Name:	
Gateway Signs	

Description:

All Gateway Signs are not identical. The facility name and icons change for each facility. Sign is double sided unless otherwise specified. See sign schedule for specific message criteria.

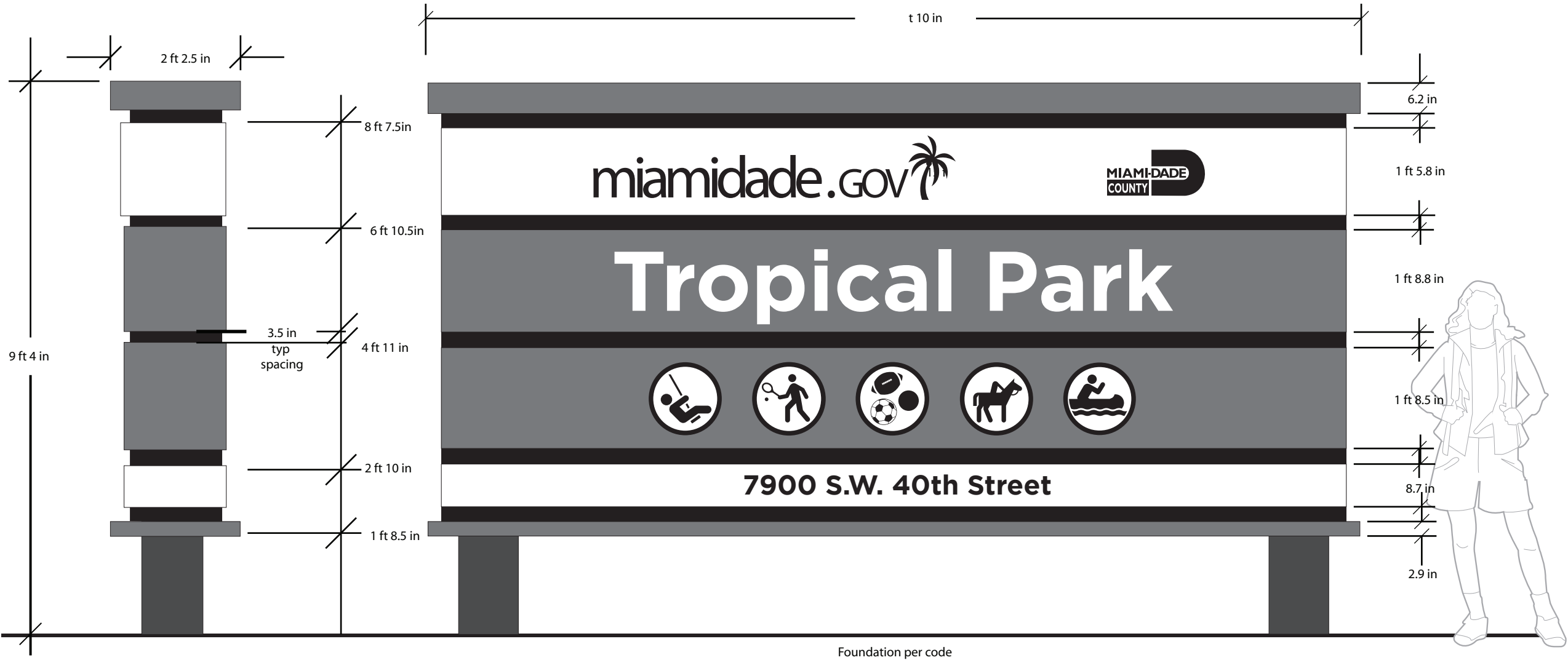
Graphics to be used from provided library

All structures shall be constructed in accordance to requirements and details as listed on specifications page located at beginning of section 2.

Refer to signed and sealed Signage Construction Documents for specific sign design parameters, minimal standards, materials, fasteners and assembly/installation instructions.

Dimensions

Sign Type **S12**  
12" Cap High Letters  
Standard one line facility name



Drawn By:

JMM ☒

PP ☒

EW ☐

Contact:

MIAMI-DADE COUNTY  
PARK AND RECREATION DEPARTMENT  
PLANNING AND RESEARCH DIVISION  
275 NW 2nd STREET, 4TH FLOOR  
MIAMI, FLORIDA 33128  
305-755-7860 phone

Sign Type **S12**

Wayfinding System –  
Sign Details

Sign Type S  
Miami-Dade County – 20180.0

Scale: 1" = 2'  
Note: Drawing scale shown on plans is accurate for full size plans only. Glatting Jackson is not responsible for scale discrepancies caused by reduced size plans.

Sign Name:	
Gateway Sign	

Description:

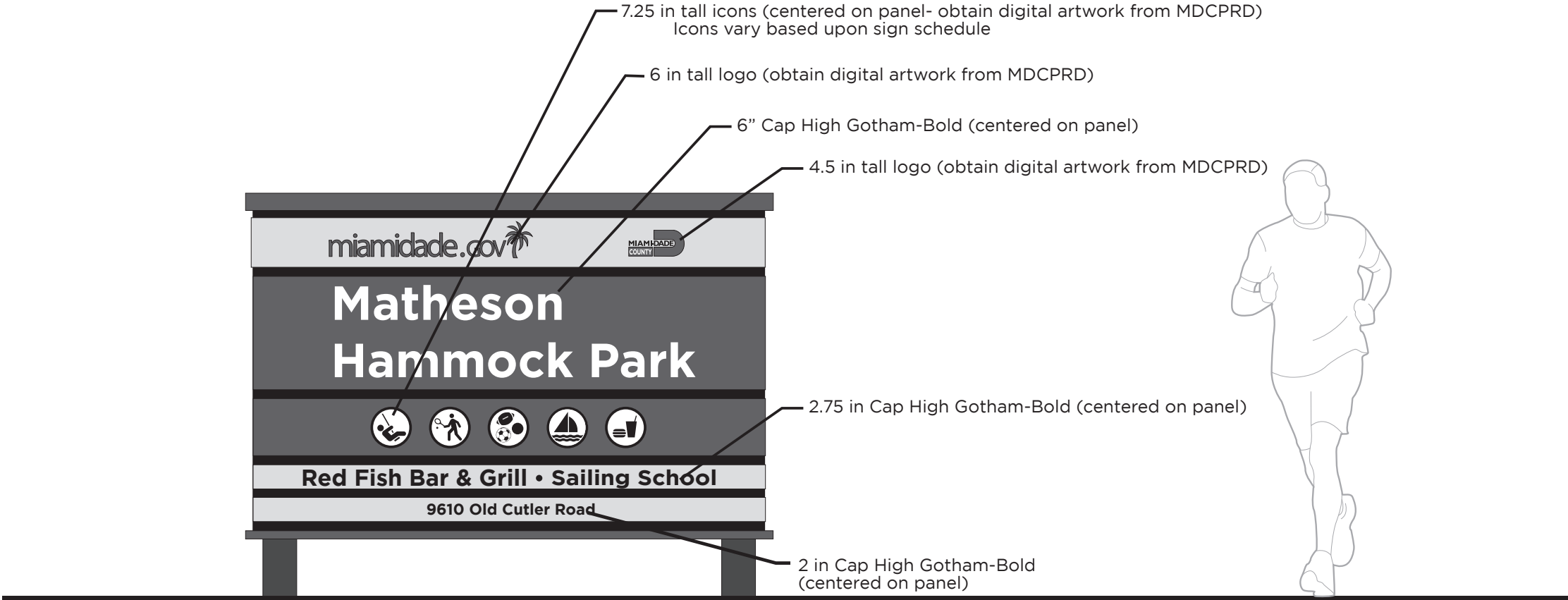
All Gateway Signs are not identical. The facility name and icons change for each facility. Sign is double sided unless otherwise specified. See sign schedule for specific message criteria.

Graphics to be used from provided library

All structures shall be constructed in accordance to requirements and details as listed on specifications page located at beginning of section 2.

Refer to signed and sealed Signage Construction Documents for specific sign design parameters, minimal standards, materials, fasteners and assembly/installation instructions.

Graphics  
STA6 ST6 and S6 Gateway Features



Wayfinding System –  
Sign Details

Sign Type S  
Miami-Dade County – 20180.0

Scale: 1" = 2'  
Note: Drawing scale shown on plans is accurate for full size plans only. Glatting Jackson is not responsible for scale discrepancies caused by reduced size plans.

Sign Name:	Unit Cost:
Gateway Sign	

Description:

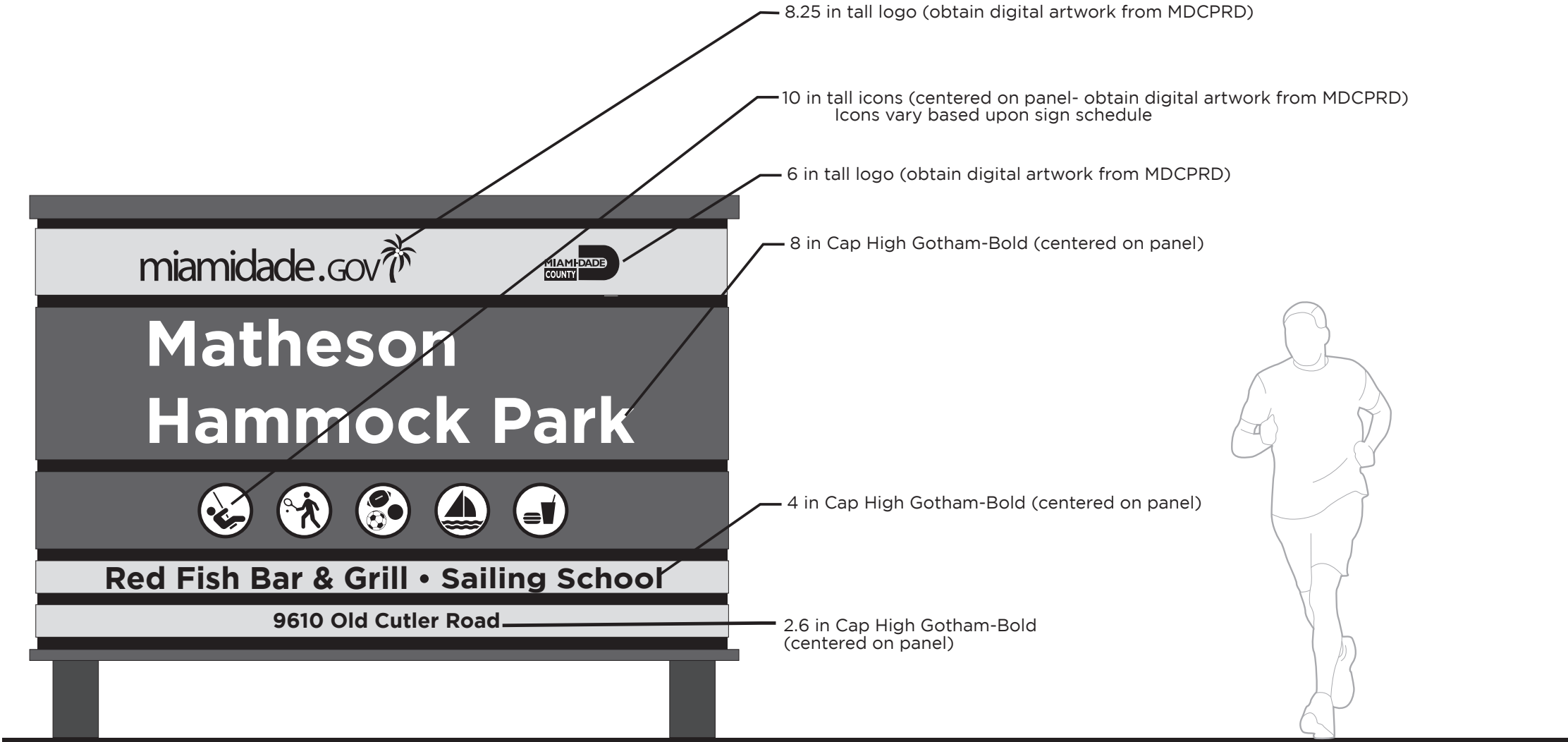
All Gateway Signs are not identical. The facility name and icons change for each facility. Sign is double sided unless otherwise specified. See sign schedule for specific message criteria.

Graphics to be used from provided library

All structures shall be constructed in accordance to requirements and details as listed on specifications page located at beginning of section 2.

Refer to signed and sealed Signage Construction Documents for specific sign design parameters, minimal standards, materials, fasteners and assembly/installation instructions.

Graphics  
STA8 ST8 and S8 Gateway Features



Wayfinding System –  
Sign Details

Sign Type S  
Miami-Dade County – 20180.0

Scale: 1" = 2'  
Note: Drawing scale shown on plans is accurate for full size plans only. Glatting Jackson is not responsible for scale discrepancies caused by reduced size plans.

Sign Name:	Unit Cost:
Gateway Sign	tbd

Description:

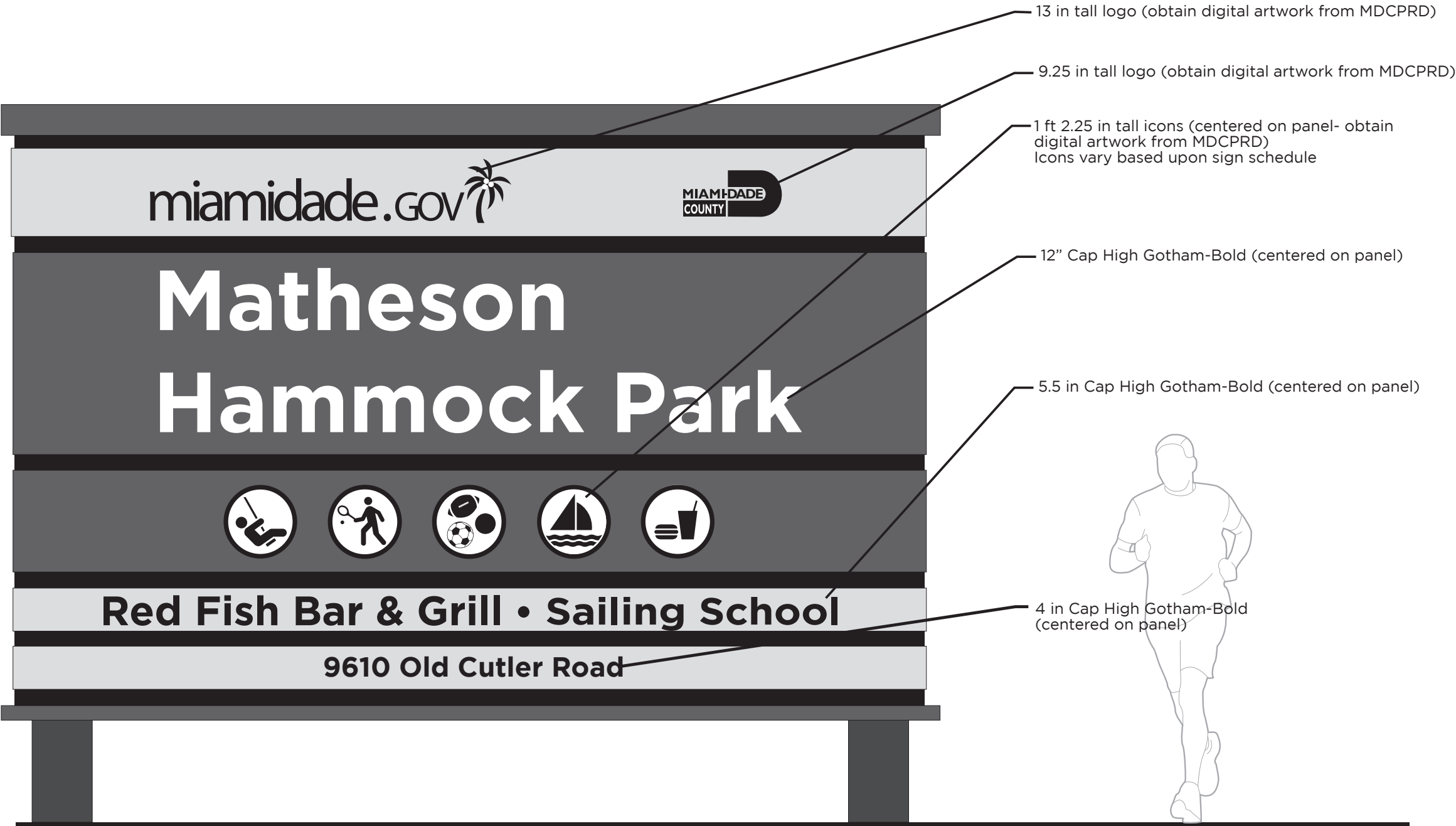
All Gateway Signs are not identical. The facility name and icons change for each facility. Sign is double sided unless otherwise specified. See sign schedule for specific message criteria.

Graphics to be used from provided library

All structures shall be constructed in accordance to requirements and details as listed on specifications page located at beginning of section 2.

Refer to signed and sealed Signage Construction Documents for specific sign design parameters, minimal standards, materials, fasteners and assembly/installation instructions.

Graphics  
STA12 ST12 and S12 Gateway Features



# Wayfinding System – Sign Details

Sign Type Gateway  
Miami-Dade County – 20180.0

Scale: 1" = 2'  
Note: Drawing scale shown on plans is accurate for full size plans only. Glatting Jackson is not responsible for scale discrepancies caused by reduced size plans.

Sign Name:	
Gateway Sign - Heritage Park 12 in	

Description:

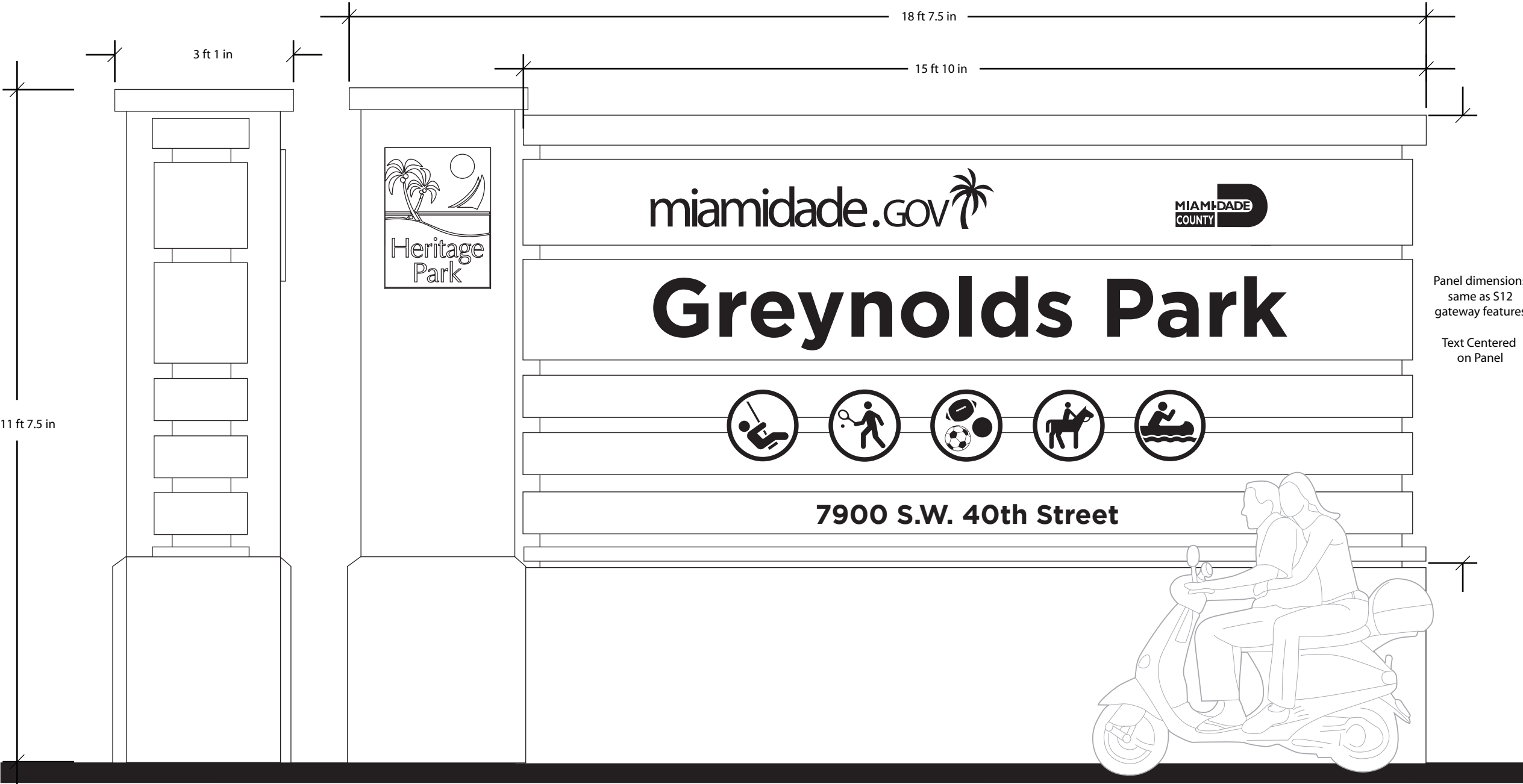
All Gateway Signs are not identical. The facility name and icons change for each facility. Sign is double sided unless otherwise specified. See sign schedule for specific message criteria.

Graphics to be used from provided library

All structures shall be constructed in accordance to requirements and details as listed on specifications page located at beginning of section 2.

Refer to signed and sealed Signage Construction Documents for specific sign design parameters, minimal standards, materials, fasteners and assembly/installation instructions.

## Heritage Park Gateway - 12



Panel dimensions  
same as S12  
gateway features

Text Centered  
on Panel

Wayfinding System –  
Sign Details

Sign Type Gateway  
Miami-Dade County – 20180.0

Scale: 1" = 2'  
Note: Drawing scale shown on plans is accurate for full size plans only. Glatting Jackson is not responsible for scale discrepancies caused by reduced size plans.

Sign Name:	
Gateway Sign - Heritage Park 12 in	

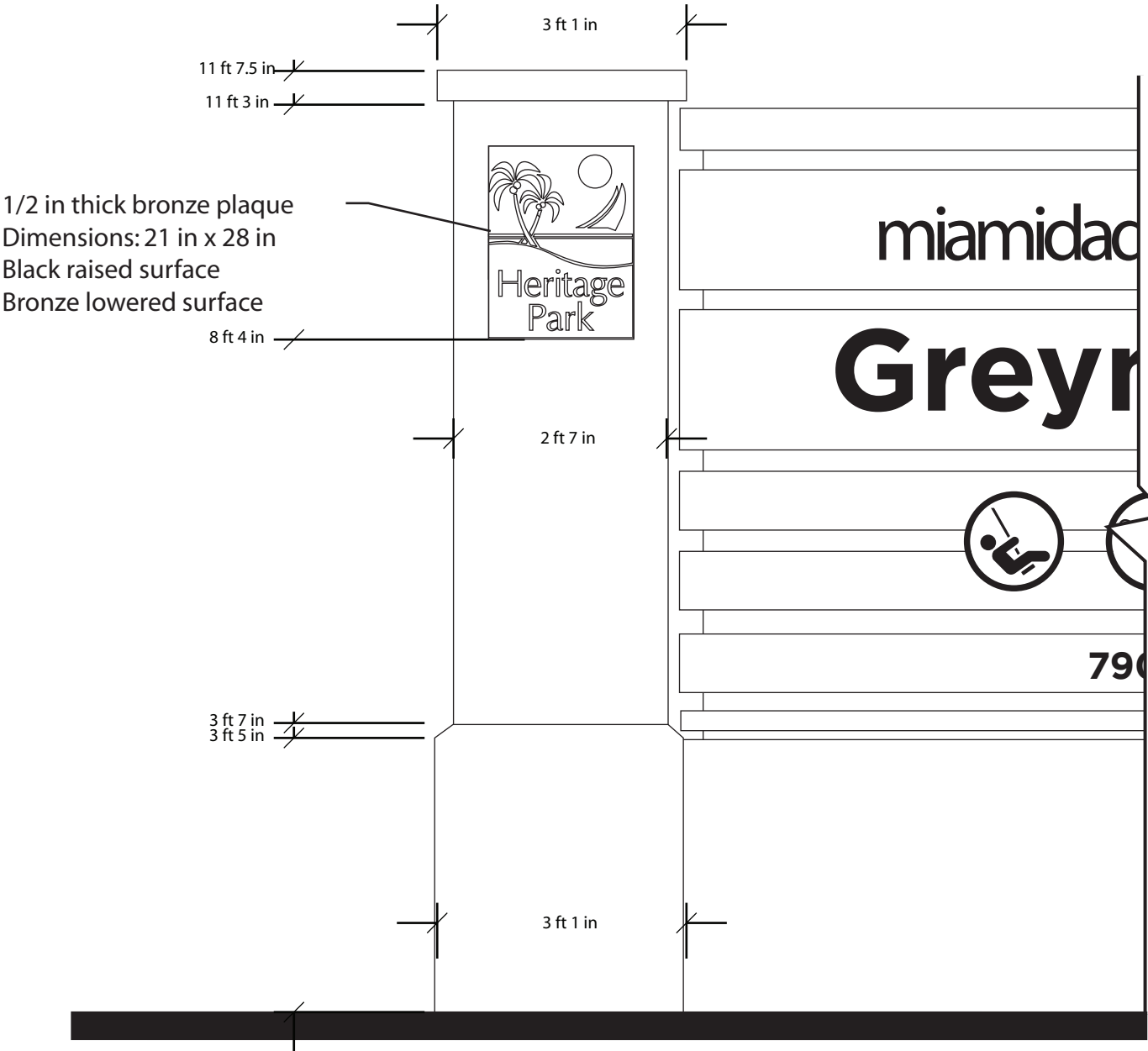
Description:

All Gateway Signs are not identical. The facility name and icons change for each facility. Sign is double sided unless otherwise specified. See sign schedule for specific message criteria.

Graphics to be used from provided library

All structures shall be constructed in accordance to requirements and details as listed on specifications page located at beginning of section 2.

Refer to signed and sealed Signage Construction Documents for specific sign design parameters, minimal standards, materials, fasteners and assembly/installation instructions.



Finish of base and column feature shall be Oolitic Limestone veneer over structural base as determined by engineering requirements.

Drawn By:

JMM ☒  
PP ☒  
EW ☐

Contact:  
MIAMI-DADE COUNTY  
PARK AND RECREATION DEPARTMENT  
PLANNING AND RESEARCH DIVISION  
275 NW 2nd STREET, 4TH FLOOR  
MIAMI, FLORIDA 33128  
305-755-7860 phone

Sign Type  
Heritage Park 12

Heritage Park Gateway - 12



Wayfinding System –  
Sign Details

Sign Type Gateway  
Miami-Dade County – 20180.0

Scale: 1" = 2'  
Note: Drawing scale shown on plans is accurate for full size plans only. Glatting Jackson is not responsible for scale discrepancies caused by reduced size plans.

Sign Name:	
Gateway Sign - Heritage Park 8 in	

Description:

All Gateway Signs are not identical. The facility name and icons change for each facility. Sign is double sided unless otherwise specified. See sign schedule for specific message criteria.

Graphics to be used from provided library

All structures shall be constructed in accordance to requirements and details as listed on specifications page located at beginning of section 2.

Refer to signed and sealed Signage Construction Documents for specific sign design parameters, minimal standards, materials, fasteners and assembly/installation instructions.

Heritage Park Gateway - 8



# Wayfinding System – Sign Details

Sign Type Gateway  
Miami-Dade County – 20180.0

Scale: 1" = 2'  
Note: Drawing scale shown on plans is accurate for full size plans only. Glatting Jackson is not responsible for scale discrepancies caused by reduced size plans.

Sign Name:	
Gateway Sign - Heritage Park 8 in	

Description:

All Gateway Signs are not identical. The facility name and icons change for each facility. Sign is double sided unless otherwise specified. See sign schedule for specific message criteria.

Graphics to be used from provided library

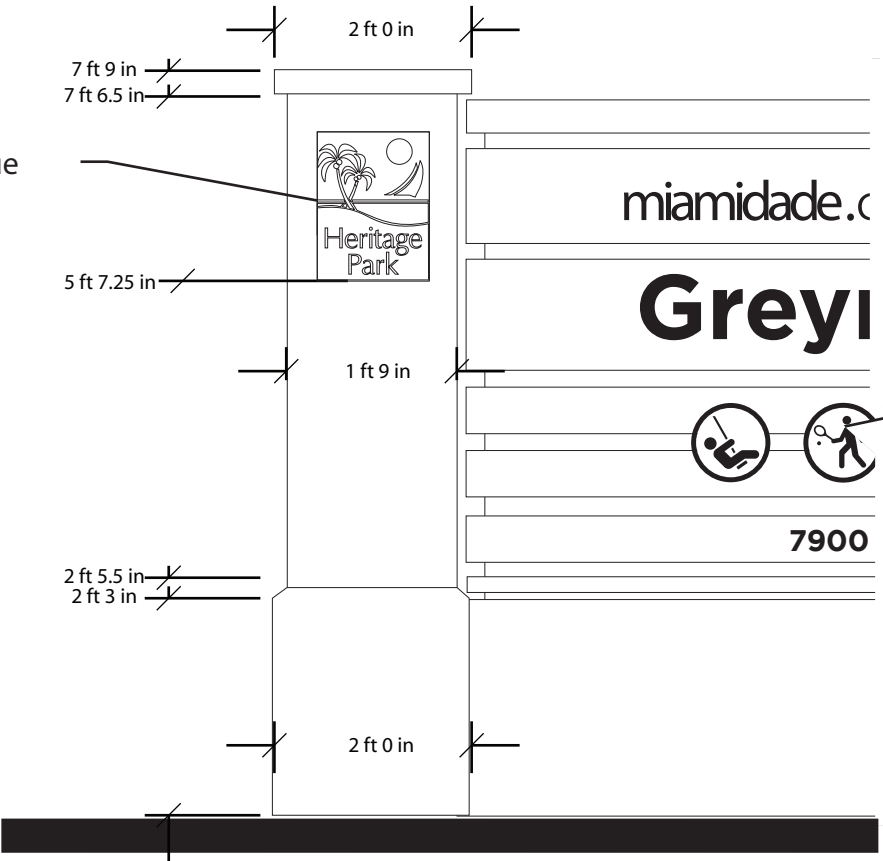
All structures shall be constructed in accordance to requirements and details as listed on specifications page located at beginning of section 2.

Refer to signed and sealed Signage Construction Documents for specific sign design parameters, minimal standards, materials, fasteners and assembly/installation instructions.

## Heritage Park Gateway - 8



1/2 in thick bronze plaque  
Dimensions: 14 in x 18 in  
Black on bronze finish



Finish of base and column feature shall be Oolitic Limestone veneer over structural base as determined by engineering requirements.

Wayfinding System –  
Sign Details

Sign Type Gateway  
Miami-Dade County – 20180.0

Scale: 1" = 2'  
Note: Drawing scale shown on plans is accurate for full size plans only. Glatting Jackson is not responsible for scale discrepancies caused by reduced size plans.

Sign Name:	
Gateway Sign - Heritage Park 6 in	

Description:

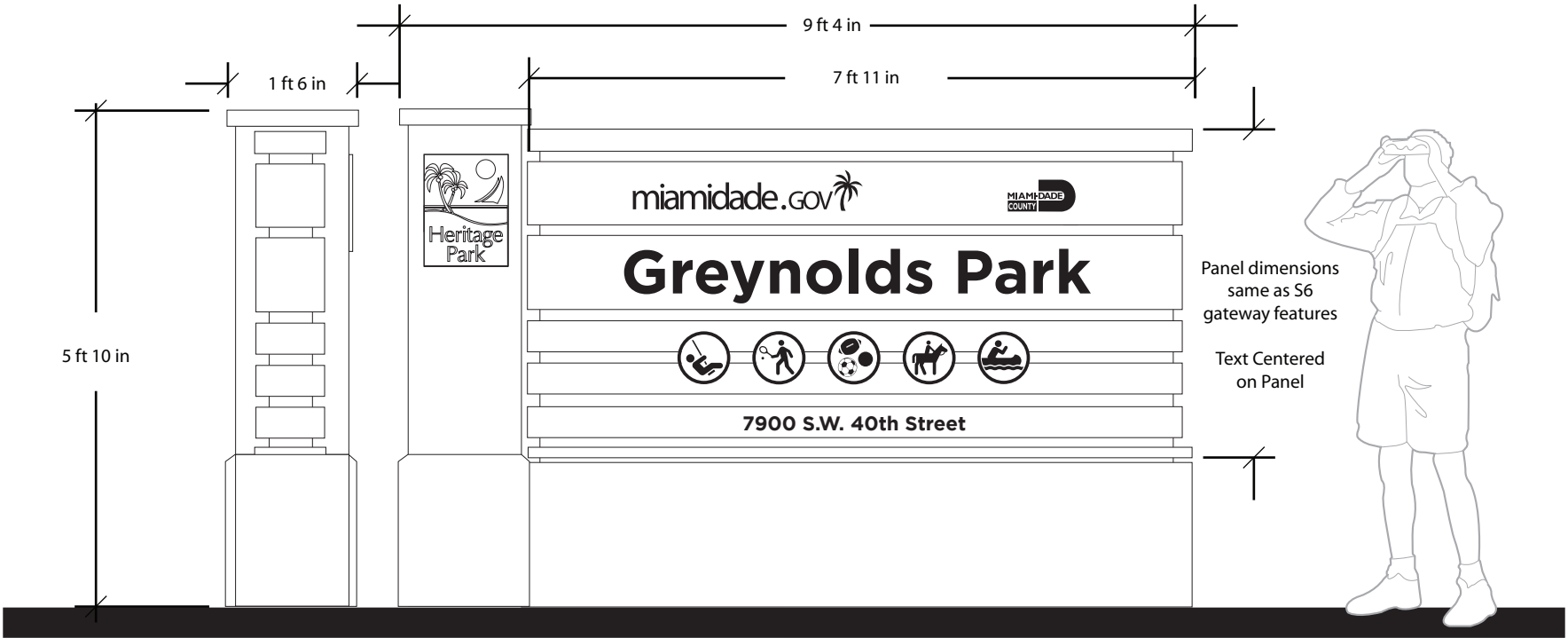
All Gateway Signs are not identical. The facility name and icons change for each facility. Sign is double sided unless otherwise specified. See sign schedule for specific message criteria.

Graphics to be used from provided library

All structures shall be constructed in accordance to requirements and details as listed on specifications page located at beginning of section 2.

Refer to signed and sealed Signage Construction Documents for specific sign design parameters, minimal standards, materials, fasteners and assembly/installation instructions.

Heritage Park Gateway - 6



Wayfinding System – Sign Details

Sign Type Gateway  
Miami-Dade County – 20180.0

Scale: 1" = 2'  
Note: Drawing scale shown on plans is accurate for full size plans only. Glatting Jackson is not responsible for scale discrepancies caused by reduced size plans.

Sign Name:	
Gateway Sign - Heritage Park 6 in	

Description:

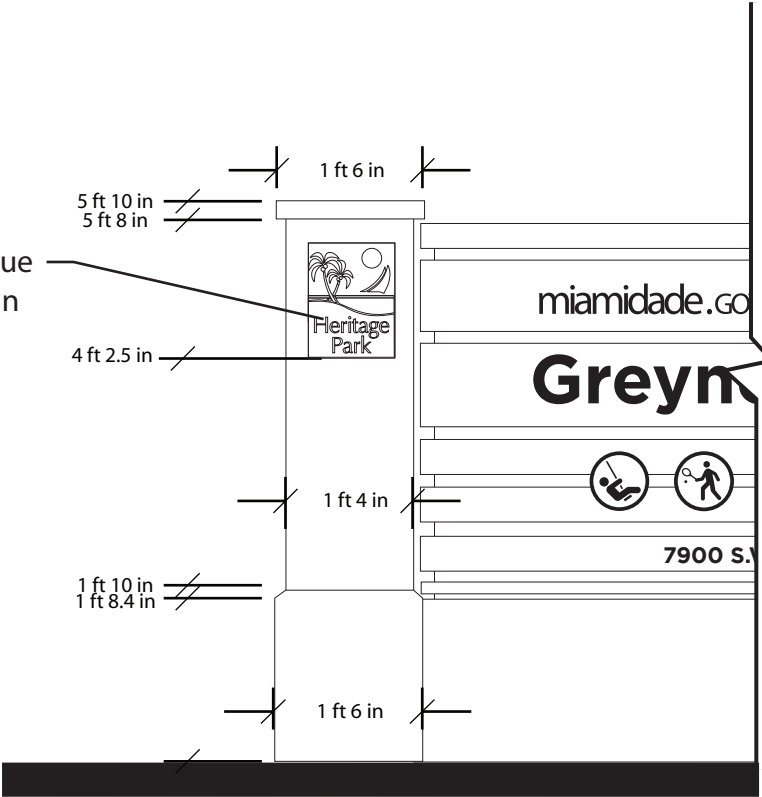
All Gateway Signs are not identical. The facility name and icons change for each facility. Sign is double sided unless otherwise specified. See sign schedule for specific message criteria.

Graphics to be used from provided library

All structures shall be constructed in accordance to requirements and details as listed on specifications page located at beginning of section 2.

Refer to signed and sealed Signage Construction Documents for specific sign design parameters, minimal standards, materials, fasteners and assembly/installation instructions.

1/2 in thick bronze plaque  
Dimensions: 11 in x 14 in  
Black over bronze finish



Finish of base and column feature shall be Oolitic Limestone veneer over structural base as determined by engineering requirements.

Heritage Park Gateway - 6



# Wayfinding System – Sign Details

Sign Type Gateway  
Miami-Dade County – 20180.0

Scale: NTS  
Note: Drawing scale shown on plans is accurate for full size plans only. Glatting Jackson is not responsible for scale discrepancies caused by reduced size plans.

Sign Name:	
Gateway Sign - Heritage Park Art	

Description:

All Gateway Signs are not identical. The facility name and icons change for each facility. Sign is double sided unless otherwise specified. See sign schedule for specific message criteria.

Graphics to be used from provided library

All structures shall be constructed in accordance to requirements and details as listed on specifications page located at beginning of section 2.

Refer to signed and sealed Signage Construction Documents for specific sign design parameters, minimal standards, materials, fasteners and assembly/installation instructions.



Raised Surface (grey)  
Black finish

Lowered Surface (white)  
Bronze finish

## Heritage Park Gateway - Art



Oolitic Limestone

***{3a}***

## **Artwork and Resources**

Park Maps

# GREYNOLDS PARK



Wayfinding System  
Parks – Greynolds Park Kiosk Map

Drawn By:

JMM ☒

PP ☒

☐

Contact:  
MIAMI-DADE COUNTY  
PARK AND RECREATION DEPARTMENT  
PLANNING AND RESEARCH DIVISION  
275 NW 2nd STREET, 4TH FLOOR  
MIAMI, FLORIDA 33128  
305-755-7860 phone

# TROPICAL PARK



Wayfinding System  
Parks – Tropical Park Kiosk Map

Drawn By:

JMM ☒

PP ☒

☐

Contact:  
MIAMI-DADE COUNTY  
PARK AND RECREATION DEPARTMENT  
PLANNING AND RESEARCH DIVISION  
275 NW 2nd STREET, 4TH FLOOR  
MIAMI, FLORIDA 33128  
305-755-7860 phone

**{3b}**

## **Artwork and Resources**

Trail Maps and Etiquette

# Commodore Trail

Route 1



Walking

Inline Skating

Cycling



- On-Street Bike Lane
- Paved Path
- Sidewalk
- Shared Road
- Adjacent Path
- Park
- Point of Interest
- Restrooms & Water

Commodore Trail Segment of Route 1  
Trail Length  
5.0 Miles

For more information  
Dial 311



# Biscayne Trail

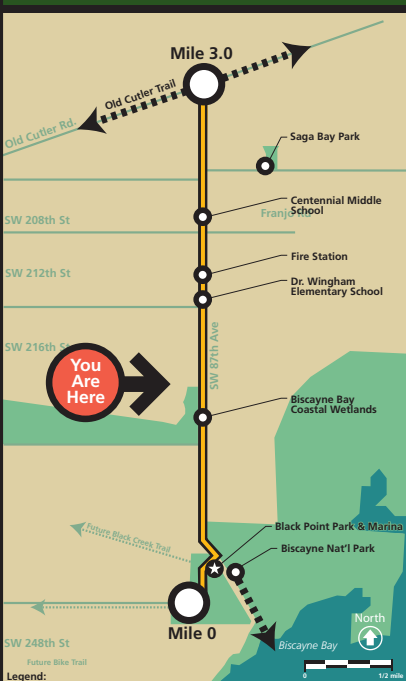
Route 5



Walking

Inline Skating

Cycling



- On-Street Bike Lane
- Paved Path
- Sidewalk
- Shared Road
- Adjacent Path
- Park
- Point of Interest
- Restrooms & Water

Biscayne Trail Segment of Route 5  
Trail Length  
3.0 Miles

For more information  
Dial 311



# Black Creek Trail

Route 7



Walking

Inline Skating

Cycling



- On-Street Bike Lane
- Paved Path
- Sidewalk
- Shared Road
- Adjacent Path
- Park
- Point of Interest
- Restrooms & Water

Black Creek Trail Segment of Route 7  
Trail Length  
8.7 Miles

For more information  
Dial 311



# Old Cutler Trail

Route 1



Walking

Inline Skating

Cycling



- On-Street Bike Lane
- Paved Path
- Sidewalk
- Shared Road
- Adjacent Path
- Park
- Point of Interest
- Restrooms & Water

Old Cutler Trail Segment of Route 1  
Trail Length  
13.2 Miles

For more information  
Dial 311



# Rickenbacker Trail

Route 11



Walking

Inline Skating

Cycling



- On-Street Bike Lane
- Paved Path
- Sidewalk
- Shared Road
- Adjacent Path
- Park
- Point of Interest
- Restrooms & Water

Rickenbacker Trail Segment of Route 11  
Trail Length  
8.5 Miles

For more information  
Dial 311



# Snake Creek Trail

Route 2



Walking

Inline Skating

Cycling



- On-Street Bike Lane
- Paved Path
- Sidewalk
- Shared Road
- Adjacent Path
- Park
- Point of Interest
- Restrooms & Water

Snake Creek Trail Segment of Route 2  
Trail Length  
3.0 Miles

For more information  
Dial 311



# Wayfinding System Trails – Maps

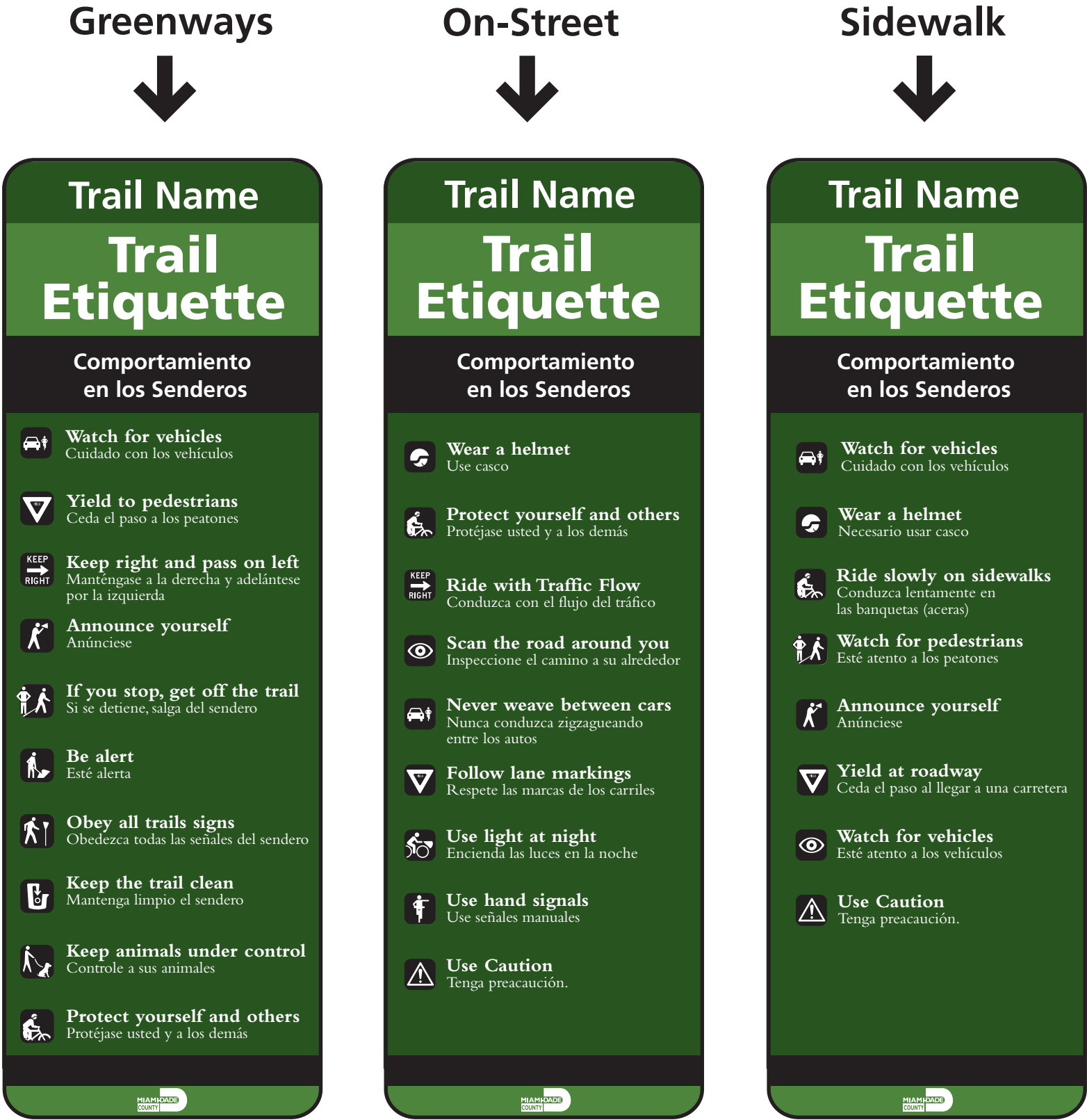
Drawn By:

JMM ☒

PP ☒

☐

Contact:  
MIAMI-DADE COUNTY  
PARK AND RECREATION DEPARTMENT  
PLANNING AND RESEARCH DIVISION  
275 NW 2nd STREET, 4TH FLOOR  
MIAMI, FLORIDA 33128  
305-755-7860 phone



The signs illustrate general etiquette signs, the signs to fit each trail, i.e. trail name and trail uses.

Wayfinding System Trails – Etiquette Signs	Drawn By:	Contact:	
	JMM <input checked="" type="checkbox"/>	MIAMI-DADE COUNTY PARK AND RECREATION DEPARTMENT PLANNING AND RESEARCH DIVISION	
	PP <input checked="" type="checkbox"/> <input type="checkbox"/>	275 NW 2nd STREET, 4TH FLOOR MIAMI, FLORIDA 33128 305-755-7860 phone	



## Artwork and Resources

Marina Kiosk Maps

# BLACK POINT MARINA



Wayfinding System  
Marina – Black Point Kiosk Map

Drawn By:

JMM ☒

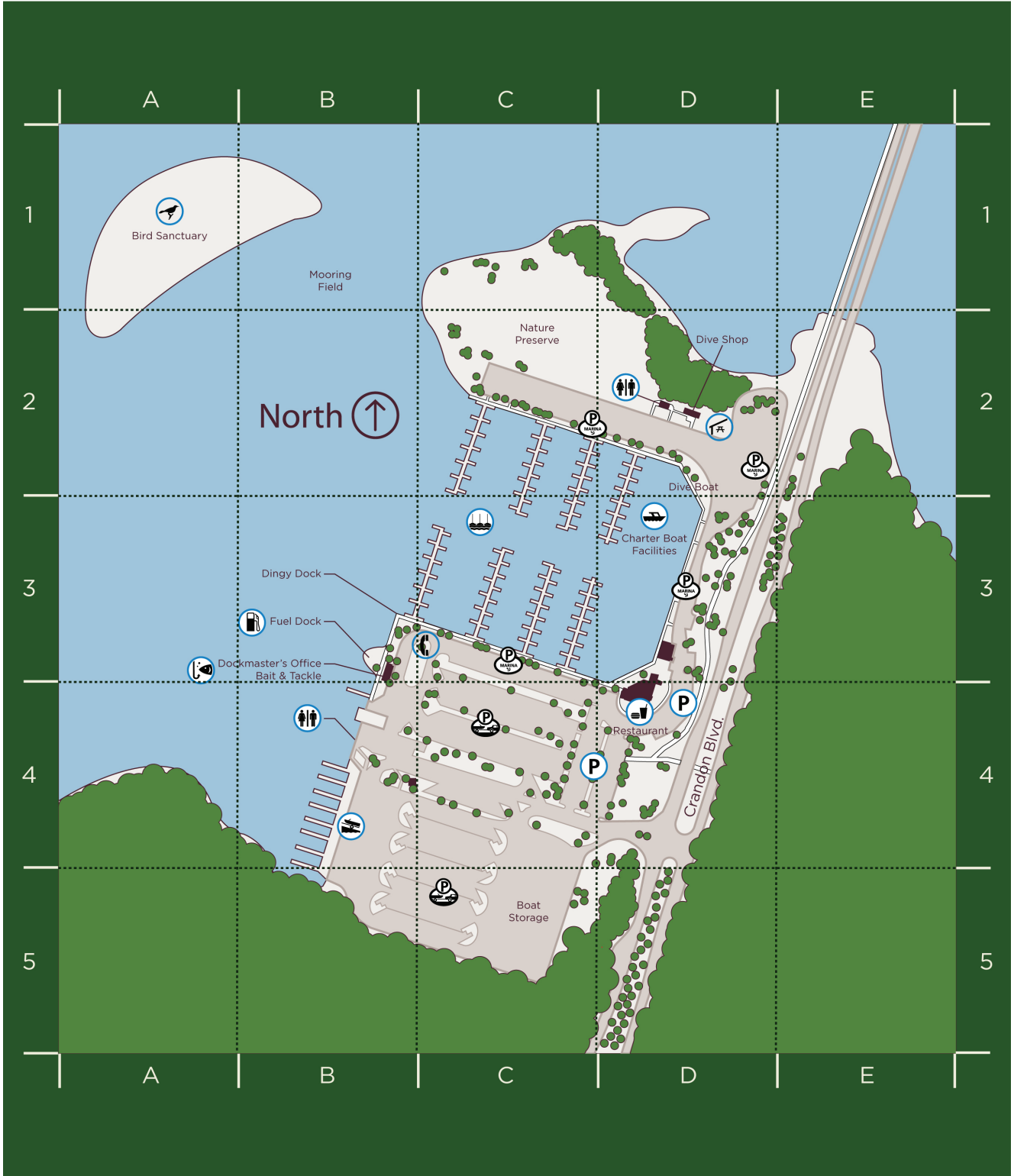
PP ☒

☐

Contact:  
MIAMI-DADE COUNTY  
PARK AND RECREATION DEPARTMENT  
PLANNING AND RESEARCH DIVISION  
275 NW 2nd STREET, 4TH FLOOR  
MIAMI, FLORIDA 33128  
305-755-7860 phone

CRANDON PARK MARINA
MIAMI-DADE COUNTY





Wayfinding System
Marina – Crandon Park Marina Kiosk Map

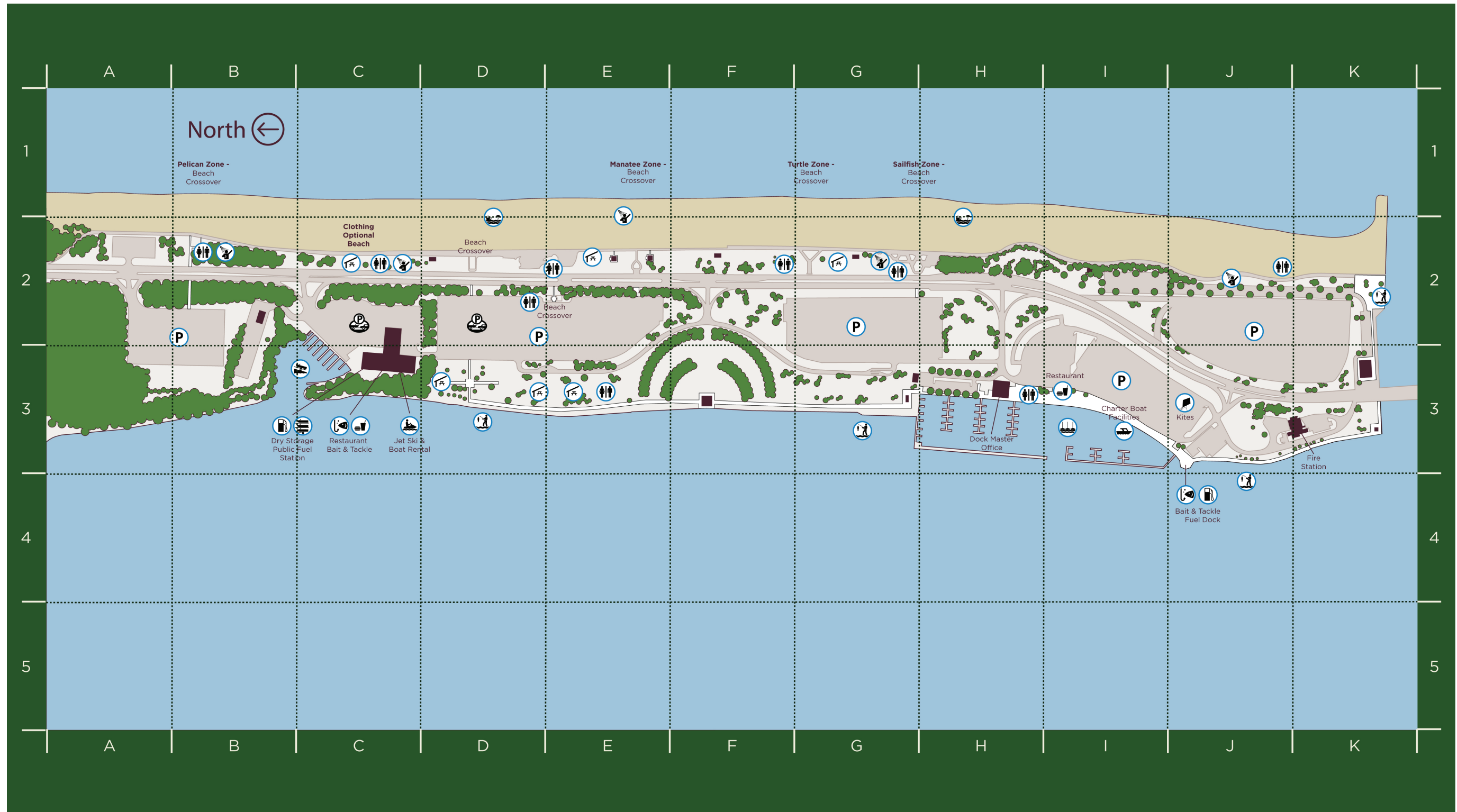
Drawn By:

JMM ☒
PP ☒
☐

Contact:

MIAMI-DADE COUNTY  
PARK AND RECREATION DEPARTMENT  
PLANNING AND RESEARCH DIVISION  
275 NW 2nd STREET, 4TH FLOOR  
MIAMI, FLORIDA 33128  
305-755-7860 phone

# HAULOVER PARK



Wayfinding System  
Marina – Haulover Park Kiosk Map

Drawn By:

JMM ☒

PP ☒

☐

Contact:  
MIAMI-DADE COUNTY  
PARK AND RECREATION DEPARTMENT  
PLANNING AND RESEARCH DIVISION  
275 NW 2nd STREET, 4TH FLOOR  
MIAMI, FLORIDA 33128  
305-755-7860 phone

# HOMESTEAD BAYFRONT PARK



Wayfinding System  
Marina – Homestead Bayfront Park Kiosk Map

Drawn By:

JMM ☒

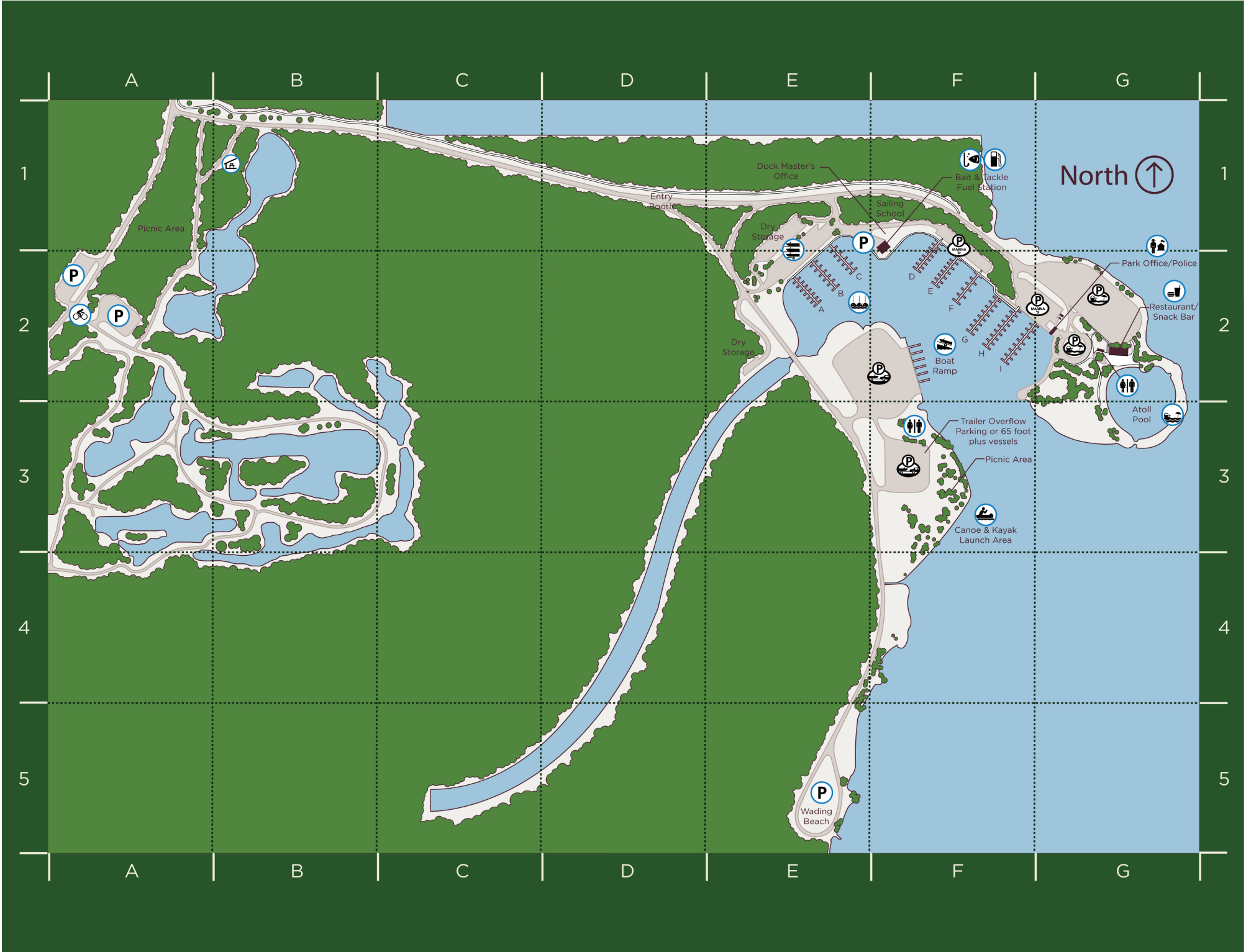
PP ☒

☐

Contact:  
MIAMI-DADE COUNTY  
PARK AND RECREATION DEPARTMENT  
PLANNING AND RESEARCH DIVISION  
275 NW 2nd STREET, 4TH FLOOR  
MIAMI, FLORIDA 33128  
305-755-7860 phone

# MATHESON HAMMOCK

MIAMI-DADE  
COUNTY



Wayfinding System  
Marina – Matheson Hammock Kiosk Map

Drawn By:

- JMM ☒  
PP ☒  
☐

Contact:  
MIAMI-DADE COUNTY  
PARK AND RECREATION DEPARTMENT  
PLANNING AND RESEARCH DIVISION  
275 NW 2nd STREET, 4TH FLOOR  
MIAMI, FLORIDA 33128  
305-755-7860 phone

# PELICAN HARBOR



Wayfinding System  
Marina – Pelican Harbor Kiosk Map

Drawn By:

JMM ☒

PP ☒

☐

Contact:  
MIAMI-DADE COUNTY  
PARK AND RECREATION DEPARTMENT  
PLANNING AND RESEARCH DIVISION  
275 NW 2nd STREET, 4TH FLOOR  
MIAMI, FLORIDA 33128  
305-755-7860 phone

***{3d}***

## **Artwork and Resources**

Icons

Activity 01



Archery

Activity 07



Softball

Activity 13



Boxing

Activity 19



Volleyball

Activity 02



Gymnastics

Activity 08



Fishing

Activity 14



Jazzercise

Activity 20



Rowboating

Activity 03



Soccer

Activity 09



Basketball

Activity 15




Track & Field

Activity 21




Cycling

Activity 04




Fishing

Activity 10




Inline Skating

Activity 16



Kayaking

Activity 22



Racquetball

Activity 05




Baseball

Activity 11



Surfing

Activity 17



Cricket

Activity 23



Walking

Activity 06



Golf

Activity 12



Jet Ski

Activity 18



Lacrosse

Activity 24




Sailing

Activity 25




Equine Activity

Activity 31




Water Exercise

Activity 37




Water Slide

Activity 43



Accessible

Activity 26



Roller Hockey

Activity 32




Canoeing

Activity 38



Computers

Activity 44



Disc Golf

Activity 27



Weightlifting

Activity 33



Football

Activity 39



Shelter Rental

Activity 45



Interpretive Trail

Activity 28



Swimming

Activity 34



Skateboarding

Activity 40



Community Room

Activity 46



Dog Obedience Class

Activity 29



Fencing

Activity 35



Diving

Activity 41




Wind Surfing

Activity 47




BBQ Grills

Activity 30



Running

Activity 36




Water Play

Activity 42



Dance Class

Activity 48



Dog Park

Activity 49



Mountain Bike Trails

Activity 55



Bird Sanctuary

Activity 61



Walking Path

Activity 67



Campfire

Activity 50



Drama Class

Activity 56



Farm Village

Activity 62




Woodcraft

Activity 68




Food Concession

Activity 51




Beach

Activity 57




Fitness Trail

Activity 63



Boat Launch

Activity 69



Ceramics

Activity 52



Drinking Fountain

Activity 58



Small Boat Launch

Activity 64



Fish Cleaning

Activity 70



Paddleboat Rentals

Activity 53



Nature Trail

Activity 59



Boat Fuel

Activity 65



Arts & Crafts

Activity 71



Camping

Activity 54



Playground

Activity 60



First Aid

Activity 66



Bike Rental

Activity 72



Gameroom

Activity 73



Garden

Activity 79



Parking

Activity 85



Women's Lockers

Activity 91



Showers

Activity 74



Telephone

Activity 80



Picnic Shelter

Activity 86




Restroom

Activity 92




Bait & Tackle

Activity 75




Metro

Activity 81




Marina

Activity 87



Bus Stop

Activity 93



Stables

Activity 76



Multi Purpose Field

Activity 82



Unisex Lockers

Activity 88



Restroom

Activity 94



Library

Activity 77



Gun Range

Activity 83



Taxi

Activity 89



Restroom

Activity 95



No Parking

Activity 78



Tennis

Activity 84



Men's Lockers

Activity 90



RV Camping

Activity 96



Charter Boats

Activity 97



Boat Wash

Activity 103



Distance

Activity 109



Exit

Activity 98



Water Taxi

Activity 104



Tread Width

Activity 110



Restaurant

Activity 99



Beach Parking

Activity 105




Boat Storage

Activity 111




Amphitheater

Activity 100




Boat Parking

Activity 106




Emergency Callbox

Activity 112




Rock Climbing

Activity 101




Cross Slope

Activity 107




Park Office

Activity 102



Surface Type

Activity 108



Grade




No Pets



No Overnight  
Parking




No Swimming



Pets On Leash



No Glass



No Camping



No Fish Cleaning



No Weapons



Put Trash In Cans



No Driving Off  
Pavement



No Skateboarding



No Ballplay



Do Not Feed  
The Animals



Vending By  
Permit Only



No Personal  
Watercraft



Walk Bicycle



Respect Natural  
Areas



Alcohol In  
Picnic Areas Only

Rules 19



No Boat Launching

Rules 20



Do Not Feed Birds

Rules 21



No Fishing

Rules 22



No Diving

Rules 23



Stay On Trail

Rules 24



No Frisbees

Rules 25



No Football

Rules 26



No Loud Radios

Rules 27



No Food or Drink

Rules 28



No Fires

Rules 29



No Rollerblades

Rules 30



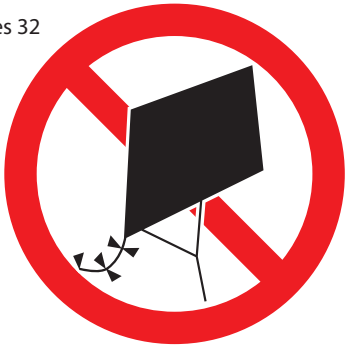
No Flotation  
Devices

Rules 31



No Grilling

Rules 32



No Kite Flying

Rules 33



No Alcohol  
Permitted

Rules 34




No Motor Vehicles

Rules 35



Clean Up After  
Your Dog

Rules 36



Wear Protective  
Gear

Activity 01  <b>Archery</b>	Activity 02  <b>Gymnastics</b>	Activity 03  <b>Soccer</b>	Activity 04  <b>Fishing</b>	Activity 17  <b>Cricket</b>	Activity 18  <b>Lacrosse</b>
Activity 05  <b>Baseball</b>	Activity 06  <b>Golf</b>	Activity 07  <b>Softball</b>	Activity 08  <b>Fishing</b>	Activity 21  <b>Cycling</b>	Activity 22  <b>Racquetball</b>
Activity 09  <b>Basketball</b>	Activity 10  <b>Inline Skating</b>	Activity 11  <b>Surfing</b>	Activity 12  <b>Jet Ski</b>	Activity 25  <b>Equine Activity</b>	Activity 26  <b>Roller Hockey</b>
Activity 13  <b>Boxing</b>	Activity 14  <b>Jazzercise</b>	Activity 15  <b>Track &amp; Field</b>	Activity 16  <b>Kayaking</b>	Activity 29  <b>Fencing</b>	Activity 30  <b>Running</b>

Activity 19



**Volleyball**

Activity 20



**Rowboating**

Activity 33



**Football**

Activity 34



**Skateboarding**

Activity 35



**Diving**

Activity 36



**Water Play**

Activity 23



**Walking**

Activity 24



**Sailing**

Activity 37



**Water Slide**

Activity 38



**Computers**

Activity 39



**Shelter Rental**

Activity 40



**Community Room**

Activity 27



**Weightlifting**

Activity 28



**Swimming**

Activity 41



**Wind Surfing**

Activity 42




**Dance Class**

Activity 43



**Accessible**

Activity 44



**Disc Golf**

Activity 31



**Water Exercise**

Activity 32



**Canoeing**

Activity 45



**Interpretive Trail**

Activity 46



**Dog Obedience  
Class**

Activity 47



**BBQ Grills**

Activity 48



**Dog Park**

Drawn By:

JMM ☒

PP ☒

☐

Activity 49



Mountain Bike Trails

Activity 50



Drama Class

Activity 51



Beach

Activity 52



Drinking Fountain

Activity 65



Arts & Crafts

Activity 66



Bike Rental

Activity 53



Nature Trail

Activity 54



Playground

Activity 55



Bird Sanctuary

Activity 56



Farm Village

Activity 69



Ceramics

Activity 70



Paddleboat Rentals

Activity 57



Fitness Trail

Activity 58



Small Boat Launch

Activity 59



Boat Fuel

Activity 60



First Aid

Activity 73



Garden

Activity 74



Telephone

Activity 61



Walking Path

Activity 62



Woodcraft

Activity 63



Boat Launch

Activity 64



Fish Cleaning

Activity 77



Gun Range

Activity 78




Tennis

Activity 67



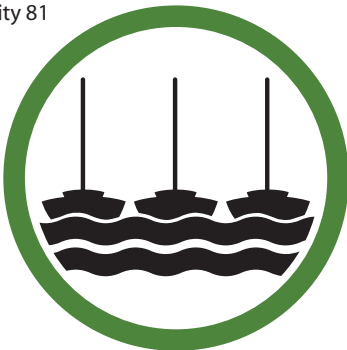
Campfire

Activity 68



Food Concession

Activity 81



Marina

Activity 82



Unisex Lockers

Activity 83



Taxi

Activity 84



Men's Lockers

Activity 71



Camping

Activity 72



Gameroom

Activity 85



Women's Lockers

Activity 86



Restroom

Activity 87



Bus Stop

Activity 88



Restroom

Activity 75




Metro

Activity 76



Multi Purpose Field

Activity 89



Restroom

Activity 90



RV Camping

Activity 91



Showers

Activity 92



Bait & Tackle

Activity 79



Parking

Activity 80



Picnic Shelter

Activity 93



Stables

Activity 94



Library

Activity 95



No Parking

Activity 96



Charter Boats

Activity 97



Boat Wash

Activity 98



Water Taxi

Activity 99



Beach Parking

Activity 100



Boat Parking

Activity 101




Cross Slope

Activity 102




Surface Type

Activity 103



Distance

Activity 104



Tread Width

Activity 105



Boat Storage

Activity 106



Emergency Callbox

Activity 107



Park Office

Activity 108



Grade

Activity 109



Exit

Drawn By:

JMM ☒  
PP ☒  
☐

Contact:  
MIAMI-DADE COUNTY  
PARK AND RECREATION DEPARTMENT  
PLANNING AND RESEARCH DIVISION  
275 NW 2nd STREET, 4TH FLOOR  
MIAMI, FLORIDA 33128  
305-755-7860 phone

***{4}***

**Sign Location Criteria**

The following document is a set of guidelines for implementation for a wayfinding system for the Park and Marina facilities with the Miami-Dade County Parks and Recreation Department. These guidelines will help determine the appropriate sign types for various locations, including vehicular and pedestrian directionals, rules and educational signs.

**Step 1 - Function**

The first step is to determine which types of signs are available. Below is a list of the various sign types that may be used.

- A1 - Park Rules, pedestrian
- A2 - Park Rules, vehicular
- B1 - Vehicular Directional, one panel
- B2 - Vehicular Directional, two panels
- B3 - Vehicular Directional, three panels
- C1-3 - Trail Etiquette
- D - Trail Maps
- E1 - Pedestrian Directional
- E2 - Trail Route
- F1 - Interpretive Small
- F2 - Educational Large
- G - Mile Marker
- H - Kiosk Map
- I - Building Identification
- J - Slip Identification
- STA/ST/S - Gateway

**Step 2 - Message**

The second step is to determine what the sign will look like. Icons and graphics should be picked from the provided library. Each sign type performs a specific function. The content of the signs must communicate a clear message to the user.

**Step 3 - Placement**

The final step is to determine where the sign should be located. The location of each sign will enable the user to understand the message as needed to reach their destination.

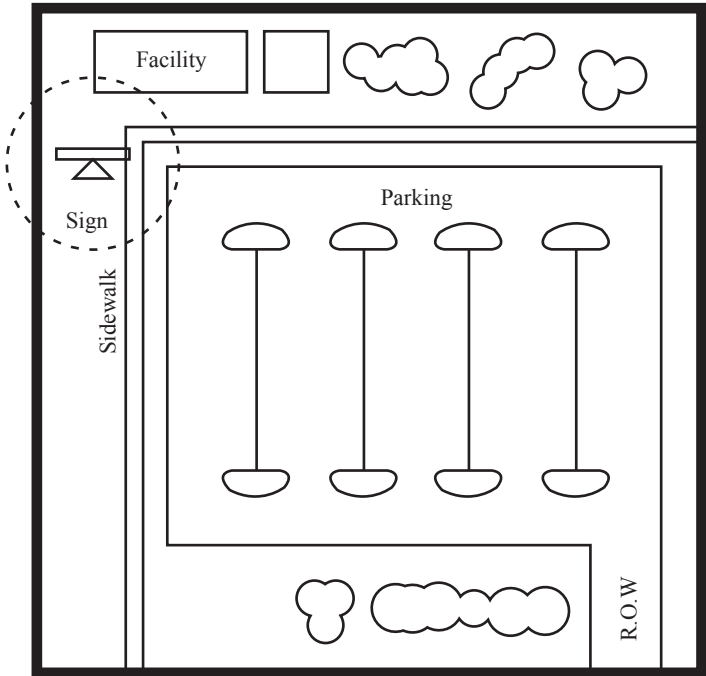
# Sign Location Criteria - Park and Marinas

## A1 Park Rules Sign -Pedestrian

The rules sign displays information to the facility user about site specific rules, county ordinances, what activities are not permissible. This sign is designed a scale appropriate for pedestrian walk-up traffic. The sign content is fixed and communicates the rules that are standard to all MDCPRD facilities.

### Criteria

- Signs must face pedestrian access such as a sidewalk.
- Adjacent to a parking lot or a path that funnels visitors to facilities.
- Near a major gathering area or area with a concentration of activity to ensure visibility.
- Major entrances that are pedestrian only i.e. sidewalk paths.

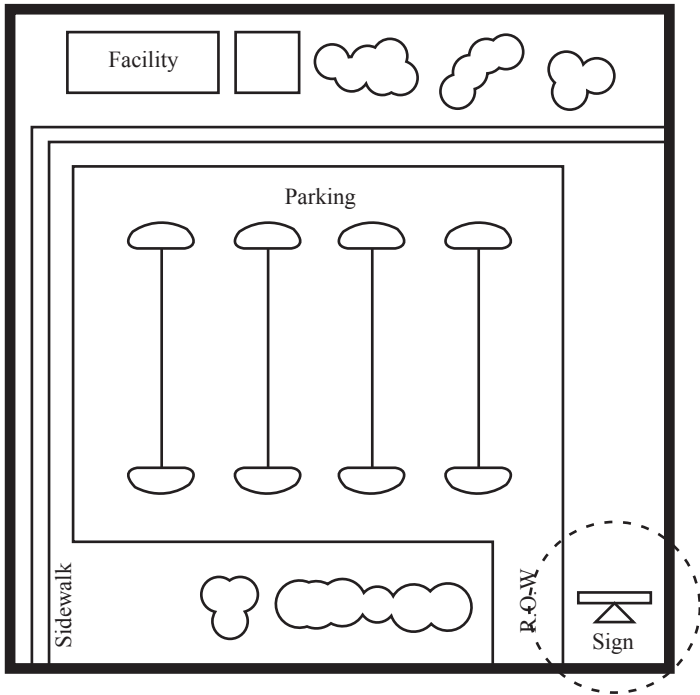


## A2 Park Rules Sign -Vehicular

The rules sign displays information to the facility user about site specific rules, county ordinances, what activities are not permissible. This sign is scaled appropriately for vehicular traffic. The sign content is fixed and communicates the rules that are standard to all MDCPRD facilities.

### Criteria

- Signs must face vehicular traffic at major access points following the facility gateway.
- Locate signs on the right side of the road 3' minimum from edge of pavement; facing travel lanes entering facility.

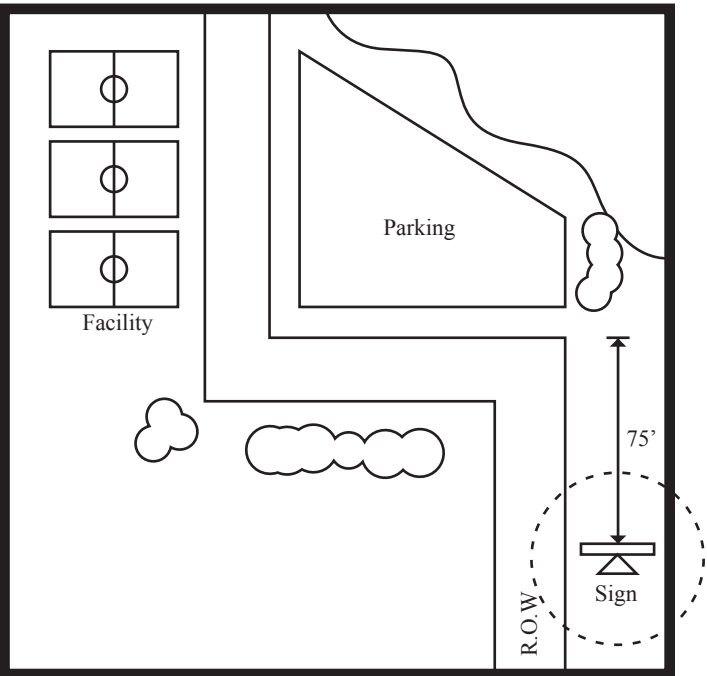


## B1-3 Vehicular Directional

These signs are intended to direct vehicular traffic to a desired destination or activity. They direct to and provide ease of access to top destinations. Signs can direct to three destinations.

### Criteria

- Signs must be placed a minimum of 2' from R.O.W. edge and 50' in advance of an intersection where visitors will need to turn to reach facilities or parking.
- Keep sign quantity to a minimum by using a multi-destination sign when possible.
- Use signs to direct to top desinations only, Less popular activities may not require vehicular directionals.
- Locate signs on the right side of the road 3' minimum from edge of pavement; facing travel lanes entering facility.
- These signs shall be located adjacent to the right-of-way of major access routes within a facility.

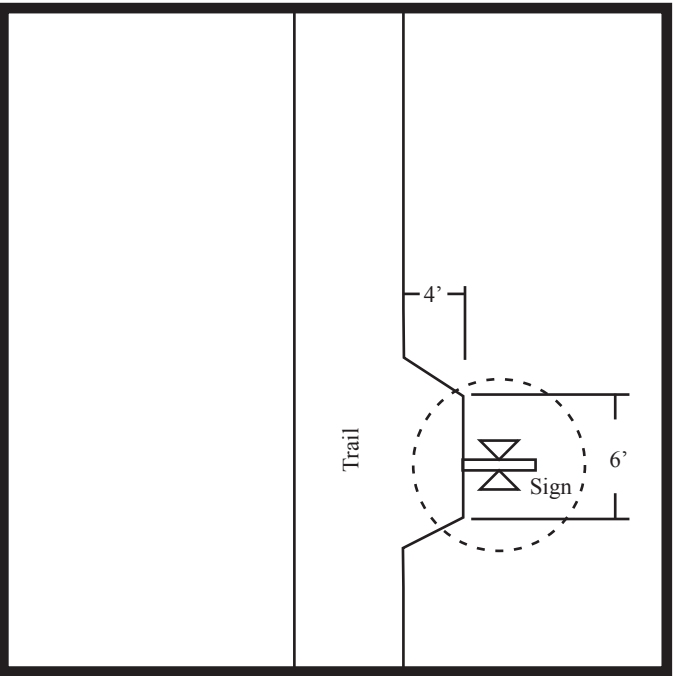


## C Trail Etiquette and D Trail Map

The trail signs display maps, safety rules for paths, trails, greenways and on-street bike lanes. These signs contain information specific to three trail types, greenways, on-street bike lanes and sidewalks. Most trails within parks will be greenways, which are separated paths with a landscaped buffer.

### Criteria

- When possible, locate signs 4' minimum from edge of trail/pavement on turn out.
- Signs should be placed near trail access points from parks/marinas.
- Sign may be placed on either side of the trail, however placement must be consistent with other signs on the trail.



# Sign Location Criteria - Park and Marinas

## E1 Pedestrian Directional

This sign is intended to direct pedestrians and cyclists on a trail or sidewalk towards adjacent facilities/amenities by communicating through graphic icons, text and arrows.

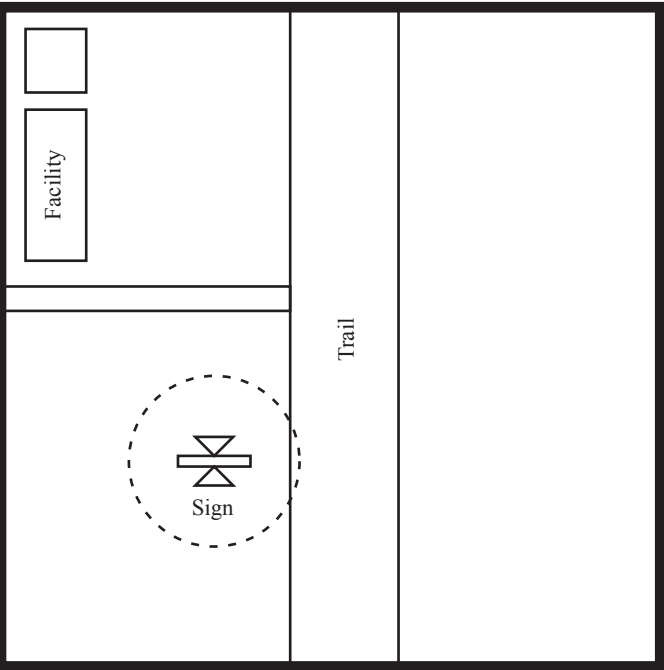
### Criteria

These signs shall be located adjacent to the paths/sidewalks within a facility.

Locate signs 3' minimum from edge of trail/pavement.

Signs should be placed at decision points as trail approaches facility/amenity.

Sign may be placed on either side of the trail, however placement must be consistent with other signs on the trail.



## F1-F2 Interpretive Signage

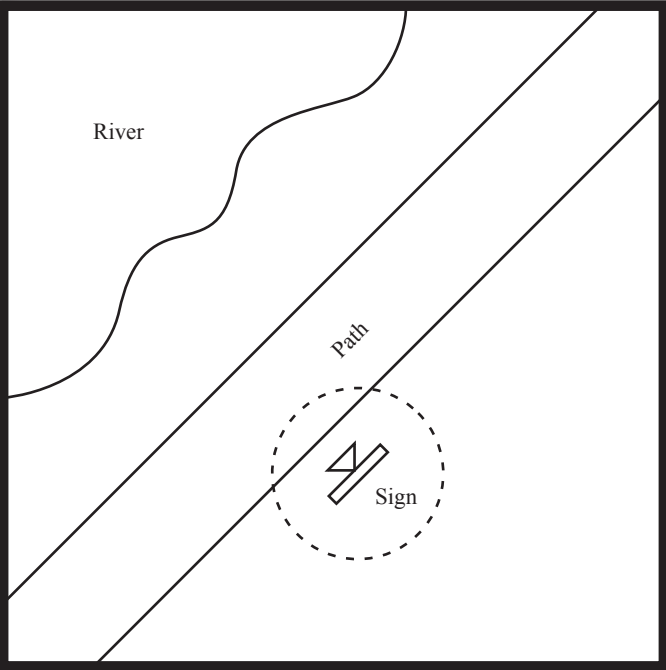
This sign provides information about cultural, historic or ecological attributes of a destination. Educational/interpretive signs provide answers to questions and help people appreciate park attributes and area amenities. The artwork and content of this sign should be engaging and creative so that visitors are encouraged to learn. A successful educational sign has 75% graphics and 25% text. Text should be limited to less than 200 words.

Criteria: One or more of the following can be true.

Situate near subject described on sign, i.e. historical site.

Point from where subject of sign may be experienced, i.e. nature areas

If sign type F is proposed along a trail a turn out shall be created (same as sign type C and D)



## G Mile Marker

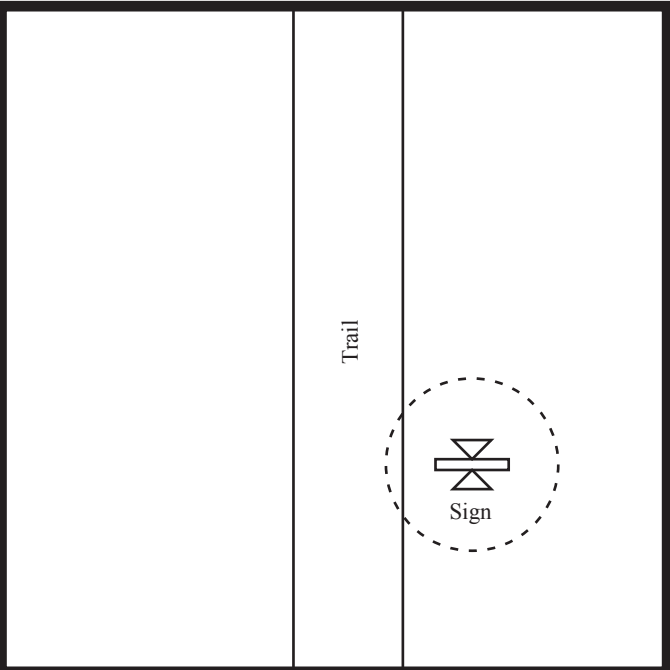
The mile marker sign provides visual navigation to trail users by communicating trail mileage, acceptable trail activities, north arrow, route number, and trail name. The mile markers are double sided. The trails crossing sign makes the trails safer to use by warning visitors about up-coming vehicular traffic.

### Criteria

These signs shall be located adjacent to the trails, paths and on-street bike lanes.

Place mile markers every half mile, for example the first sign on a two mile trail will read 0.0/0.0 miles on both sides and the second sign will read 0.5/0.5 miles on both sides and so on.

Locate signs based upon FDOT sign location criteria for sign type D-10 per MUTCD.



## H Kiosk Map

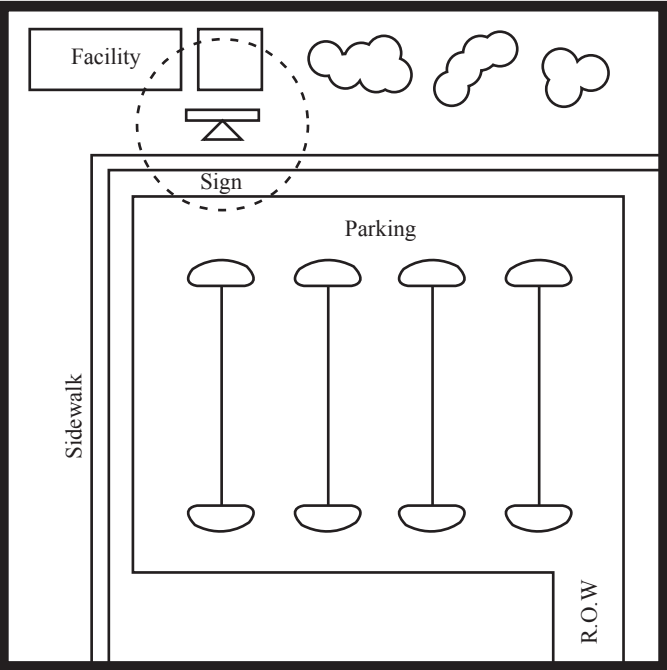
The facility map kiosks help pedestrians orient themselves within a facility and help users locate a destination on a plan view map.

### Criteria

Signs should be facing and visible from a major pedestrian area or point of congestion.

Must be set in an area that is accessible to a group of visitors to view together.

Should not be obstructed by vegetation or architecture.



# Sign Location Criteria - Gateway Features

## Right sign in the right place!

Each gateway sign has its place and function. The MDCPRD gateway signs have been designed to be legible for all parks on a variety of entrance types. Please review the below text for size criteria.

**S6, ST6, and STA6** - The 6 series signs are designed at a pedestrian scale and should be used at walk in access entrances only. The legibility of this sign type is large enough for the message to be communicated to pedestrians at 120 feet.

**S8, ST8, and STA8** - The 8 series signs are designed at a standard vehicular scale and should be used at park main entrances. The legibility of this sign type is large enough for the message to be communicated vehicles on two and four lane roads at a distance of 180 feet.

**S12, ST12, and STA12** - The 12 series signs are designed at a large vehicular scale and should be used at park main entrances where a large sign is required. An entrance that has more than 4 travel lanes or an abundance of visual competition may necessitate this sign scale. The legibility of this sign type is large enough for the message to be communicated vehicles on roads above four lanes at a distance of 250 feet.

## STA - Standard /Two Line / Amenity

The STA sign is a standard park sign gateway with a park name that requires two lines to fit on the panel at the specified dimensions. The STA has an additional panel to contain an amenity name, such as an on-site rersturant or school. The sign is designed in three sizes STA6, STA8 and STA12.

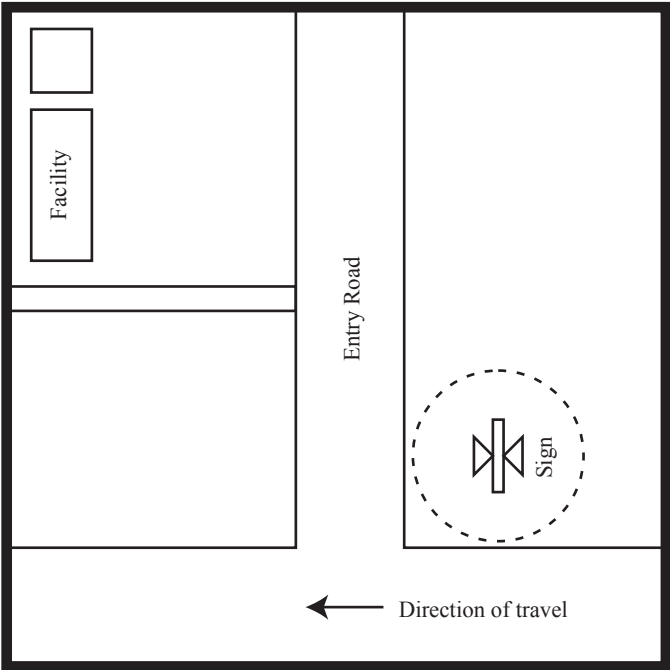
This sign is intended to provide specific information for each park. The sign includes park name, facility address, MDCPRD logo, web address and activity icons.

### Criteria

These signs shall be located adjacent to the entry-way to a facility.

Locate sign on property on the right side of access road entry facing traffic. Sign may be double sided as needed.

Signs should be located in front of any visual obstructions such as trees or fences when possible. If desired base of sign may be raised and land-scaped to be visually functional.



## ST - Standard /Two Line

The ST sign is a standard park sign gateway with a park name that requires two lines to fit on the panel at the specified dimensions. The sign is designed in three sizes ST6, ST8 and ST12.

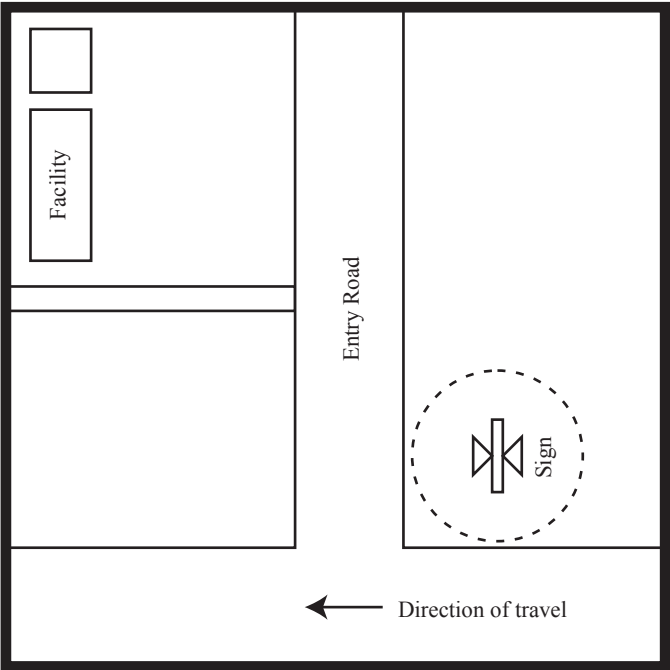
This sign is intended to provide specific information for each park. The sign includes park name, facility address, MDCPRD logo, web address and activity icons.

### Criteria

These signs shall be located adjacent to the entry-way to a facility.

Locate sign on property on the right side of access road entry facing traffic. Sign may be double sided as needed.

Signs should be located in front of any visual obstructions such as trees or fences when possible. If desired base of sign may be raised and land-scaped to be visually functional.



## S - Standard / One Line

The S sign is a standard park sign gateway with a park name that requires one line to fit on the panel at the specified dimensions. The sign is designed in three sizes S6, S8 and S12.

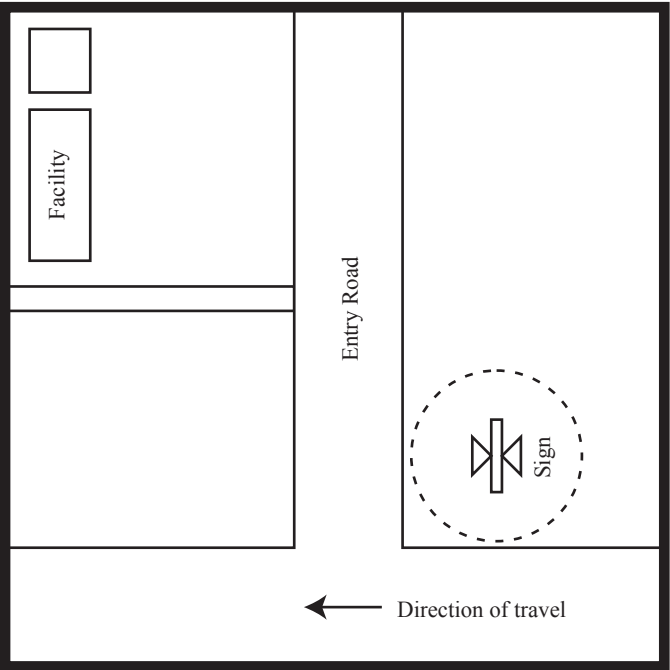
This sign is intended to provide specific information for each park. The sign includes park name, facility address, MDCPRD logo, web address and activity icons.

### Criteria

These signs shall be located adjacent to the entry-way to a facility.

Locate sign on property on the right side of access road entry facing traffic. Sign may be double sided as needed.

Signs should be located in front of any visual obstructions such as trees or fences when possible. If desired base of sign may be raised and land-scaped to be visually functional.





## Kiosk Map Standards

# Kiosk Map Standards - Park and Marinas

## Why Map Standards

The intent of the Kiosk Map Standards is to establish a common language within all artwork for Miami-Dade County Public facilities. Visitors will likely use a combination of kiosk maps, wayfinding signage and published maps for orientation purposes. Visitors should find that the kiosk maps look, feel and function like the official park publications. Map standards should serve as a guide to mapping, not as a hard and fast set of rules.

## What’s unique about the Kiosk Maps?

Unlike published maps, kiosk maps can only be used on-site and cannot be carried away with the visitor for further reference. The kiosk map is geared for a pedestrian audience. The “You Are Here” is the most important feature on a kiosk map. Orientation maps should provide only the necessary information to assist a visitor traveling from the kiosk to the destination. Kiosk Maps work best when they are site specific and have a clear focus. They should not include all the information you would see in a photograph or on the ground. Only those elements which are relevant to the purpose of the map should be shown.

## Planning a Map

### Site

The specific locations of the kiosk map are critical to determining the content of the map.

### Purpose

When planning a new map it is important to establish clear intent. A map may not be the appropriate graphic solution where a sign could be.

### Audience

Remember that the kiosk audience is a pedestrian that is facing in a particular direction with a view of specific landscape and structural features.

## Size and Scale

The size and scale of a map is based on its purpose, the amount of space available on the exhibit layout and the geographic area and the content of the map. A poorly designed map can mislead people if, for example, short distances appear to be long. Maps should be created at the same size as will be used in the final reproduction. Adding to the map area, or changing the scale can double the cost and time needed to create a map.

## Layout

Avoid placing maps within maps. Readers don’t know where one ends and the other starts. Avoid placing non-map information on maps.

## Planning a Map

Determine what geographical information and labels to include on the map. These are not design decisions at this point, but rather information choices. Only those elements which are relevant to the purpose of the map should be shown. Gather resource maps to be used for base information, keeping in mind that these reference maps were created for different purposes. Consider the wording used on the map to be sure it doesn’t conflict with the signage used in the park. It is helpful to have a written list of all features (park areas, open water areas, drainage, roads, trails etc.) and labels (spelled correctly) listed in the order of importance.

## Map Planning Worksheet

A Kiosk Map Planning Worksheet has been created to use in gathering and documenting the information necessary to create an effective kiosk map. The worksheet is attached to the end of these guidelines.

## Production Guidelines

### Adobe Illustrator Production Files

Separate layers should be developed for each feature type. For example, all trees of the sample type should be on one layer and all activity labels should be on a separate layer.

Always work at actual scale. Never create a map to be reproduced at a different scale.

For maps that will bleed to the edge of the image, labels and features should be placed at least 1 3/8” from the outside edge.

Generalizing or simplifying geographic features may be necessary to clearly separate, for example, a road or trail which parallels a drainage. Never misrepresent intersections. Trails and roads must have accurate intersections, i.e. showing whether a trail junction will be a fork or a t-intersection.

## Typography

### Fonts used on maps (list)

**Gotham Bold**  
**ABCDEFGHIJKLMNOPQRSTUVWXYZ**  
**abcdefghijklmnopqrstuvwxyz**  
**0123456789**

Gotham Book  
ABCDEFGHIJKLMNOPQRSTUVWXYZ  
abcdefghijklmnopqrstuvwxyz

Type smaller than 20pts should not be used to ensure legibility.

Park Name, Bold- 196pts

Park Facility, Bold- 20pts

Point of Interest, Bold- 20pts

Lakes, Book- 29pts

Ocean/waterway, Book- 29pts

Road, Book 29pts

Trail, Book 29pts

Area Labels- Book 29pts

Legend entries- Book 29pts

Coordinates, Bold 45pts

## Orientation

It is preferable to orient most maps with north at the top, however kiosk maps often work better when orientated to match the direction in view of the visitor. The following guidelines should be used to determine how to orient a kiosk map.

Under the following circumstances, a map should be orientated north:

1. Maps which show a large area (entire park or an area that includes a feature that cannot be seen from the location of the kiosk)
2. Maps used in more than one location with different “You Are Here”
3. Maps used on kiosks
4. Situations where upright signs can be positioned north, east or, west
5. Visitors are likely to have a published map and may use it for cross reference

A map can be orientated in the direction of the viewer when:

1. It shows a small area with features that can be readily seen from the location of the kiosk
2. It is used on a low profile exhibit.
3. It is used on an upright exhibit that is orientated south.

## Glossary

Area map- A secondary map showing a large area at a small size

Base map- A map to which information from other source materials is added

Bike Trail- A separate trail from the road system

Bike Path- A designated lane that is part of the roadway

Bike Route- A designated route on roads and streets

Compilation- A hand or computer drawn map including all content necessary to create the final map. Wayside map compilations are developed by the project planner and do not include type, line, or color specifications

Detail map- A secondary map showing a small area in a large space

Four-color process- A full-spectrum of color obtained from the combination of magenta, cyan, yellow and black

GIS- Geographic Information System for storage and retrieval of data

Highlight color- A bright bold color used to highlight a trail or route and identified in the map legend

Orientation map- A map which provides just enough information to aid the visitor in finding their way from point A (You Are Here) to point B

Perspective map- A portrayal of a landscape or cityscape from an oblique view that gives an impression of three-dimensional relationships and is not planimetrically accurate

Planimetric map- A map which shows all features in correct relationship to one another

Plat map- An accurately surveyed map showing land ownership

Reference map- A map which shows all features on the landscape, like a USGS map

Terrain map- A planimetrically accurate map that portrays landform shape by a variety of methods, including shaded relief, hachuring or contour lines

Thematic map- A map showing only those features related to the focus or intent of the map


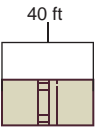

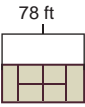

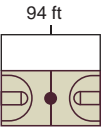


# Kiosk Map Standards - Park and Marinas

	Illustration	Color/attributes	Description
Coordinates lines		Stroke: Pantone 576C @ 4.0 points, (5pt-5pt dash line)	
Roads		Fill: Pantone 406C Stroke: Pantone 408C @ 4.0 point	Applies to roads within facilities, surrounding road and highways
General Background		Fill: Pantone Warm Gray 1C Stroke: n/a	45" x 25"
Map Border		Fill: Pantone 576C Stroke: n/a	1.48" border
Lakes/ponds/water feature		Fill: Pantone 551 C Stroke: Pantone 5185C @ .75 point	
Ocean/beach		Water Fill: Pantone 551 C Stroke: n/a Beach Fill: Pantone 453C Stroke: n/a	
Vegetated area		Fill: Pantone 576 C Stroke: Pantone 5185C @ 1.5 points	Land preserve, woodland, thick vegetation
Paths, Sidewalks & Bicycle		Fill: White Stroke: Black @ 1.00 point	width: 0.0833 in
Routes	North 	Fill: Pantone 5185C Stroke: n/a	
North Arrow			

	Icon	Illustration	Color/attributes
Buildings			Fill: Pantone 5185C Stroke: n/a
Parking			Fill: n/a Stroke: Pantone 5185C Icon and illustrations to be copied from provided files
Boat Launch			Fill: n/a Stroke: Pantone 5185C Icon and illustrations to be copied from provided files
Marina			Water Fill: Pantone 551 C Stroke: n/a Dock Fill: Pantone 5185C Stroke: n/a Icon and illustrations to be copied from provided files
Marina Parking			Fill: n/a Stroke: Pantone 5185C @ .5 point Icon and illustrations to be copied from provided files
Campfire			Icon and illustrations to be copied from provided files
Picnic Shelter			Icon and illustrations to be copied from provided files

	Icon	Illustration	Color/attributes
Cricket			Cricket Field Fill: Pantone 577C Stroke: Pantone 5185 C@ 1.4 point Cricket Pitch Fill: Pantone 453 C Stroke: Pantone 5185 C@ 1.4 point
Baseball/Softballs	 Softball Baseball		Baseball Foul Lines Fill: n/a Stroke: Pantone 5185C @ 1.4 point Baseball Infield Grass Fill: Pantone 577C Stroke: Pantone 5185C @ 1.4 point Baseball Infield Dirt and Mound Fill: Pantone 453 C Stroke: Pantone 5185 C@ 1.4 point
Multi Purpose Field			Multi Purpose Field Fill: Pantone 577C Stroke: Pantone 5185 C@ 1.4 point
Track and Field			Field Fill: Pantone 577 C Stroke: Pantone 5185 C@ 1.4 point Track Fill: non Stroke: Pantone 408C @ 1.4 point
Soccer			Soccer Field Fill: Pantone 577C Stroke: Pantone 5185 C@ 1.4 point
Football			Football Field Fill: Pantone 577C Stroke: Pantone 5185 C@ 1.4 point
Lacrosse			Lacrosse Field Fill: Pantone 577C Stroke: Pantone 5185 C @ 1.4 point
Swimming Pool			Pool Fill: Pantone 551 Stroke: Pantone 5185 C @ 1.4 point

# Kiosk Map Standards - Park and Marinas

	Icon	Illustration	Color/attributes
Racquetball			Racquetball Courts Fill: Pantone 453 C Stroke: Pantone 5185 C@ 1.4 point
Tennis			Tennis Courts Fill: Pantone 453 C Stroke: Pantone 5185 C@ 1.4 point
Basketball			Basketball Courts Fill: Pantone 453 Stroke: Pantone 5185C @ 1.4 point Basketball Court Free-Throw Key Fill: n/a Stroke: Pantone 5185C @ 1.4 point Radius: 2.74 point Basketball Court Dot Fill: Pantone 5185C Stroke: n/a
Volleyball			Volleyball Courts Fill: Pantone 453 Stroke: Pantone 5185C @ 1.4 point

	Font/Size	Color
Streets/Hwy	Gotham, 29pts	Pantone 5185C
Numbers	Gotham, 28pts	Pantone 5185C or white
Coordinates numbers	Gotham, 45pts	White
Buildings	Gotham, 20pts	Pantone 5185C
Attractions	Gotham, 29pts	Pantone 5185C